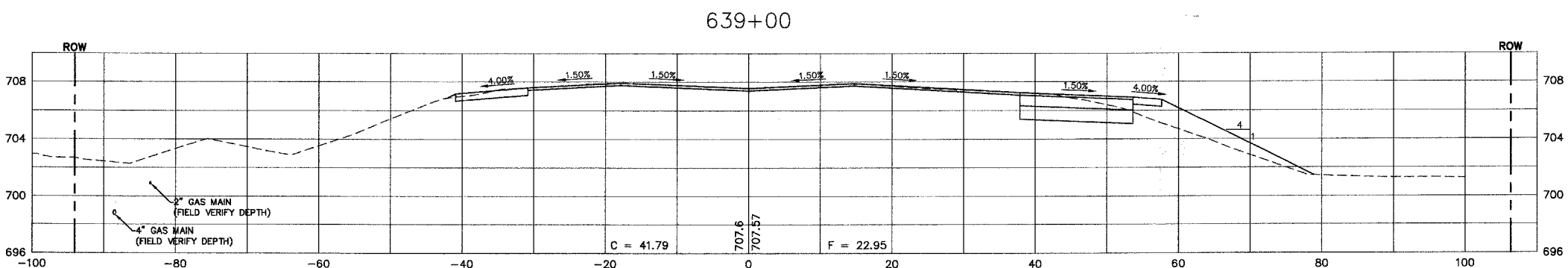
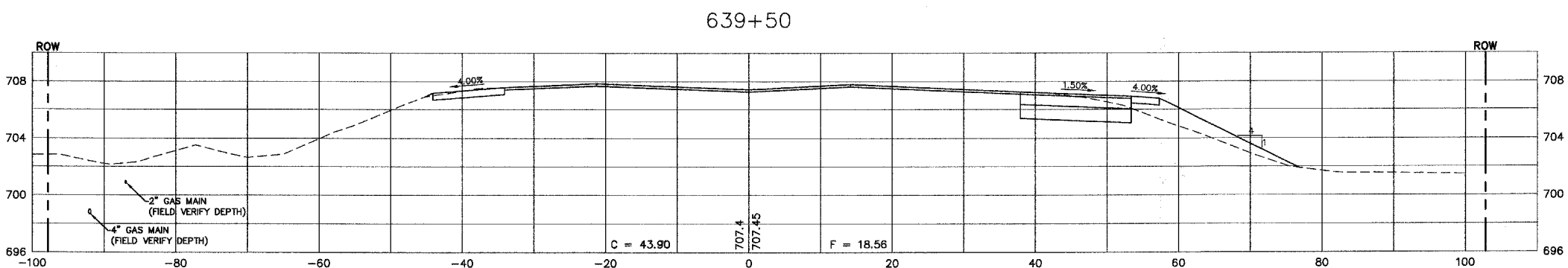
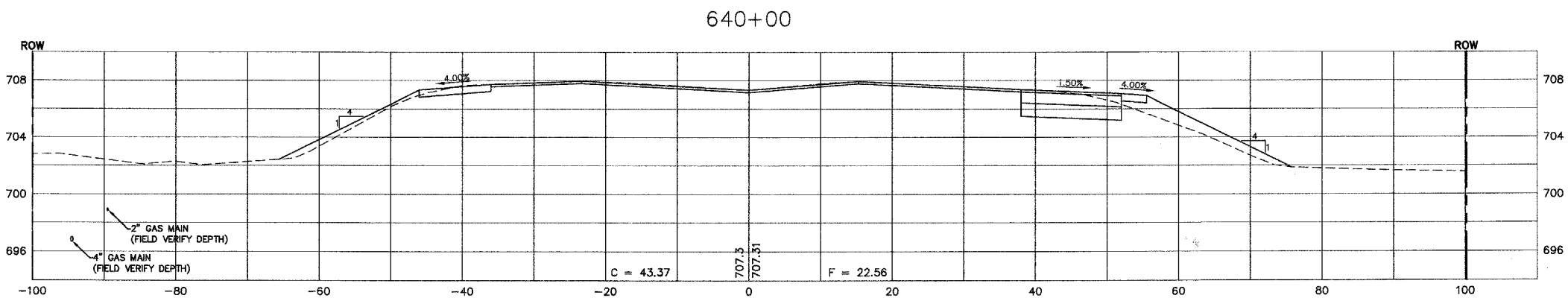




F.A. RTE.	SECTION	COUNTY	TOTAL SHEETS	SHEET NO.
N/AQ6-00017-00-PY		KANE	232	212
STA.		TO STA.		
FED. ROAD DIST. NO. ILLINOIS		FED. AID PROJECT		

PLAN	SUBMITTED	DATE
NOTE BOOK NO.	PLOTTED	
	ALIGNMENT CHECKED	
	STRUCTURE CHECKED	
	CADD FILE NAME	

PROFILE	SUBMITTED	DATE
NOTE BOOK NO.	PLOTTED	
	GRADES CHECKED	
	STRUCTURE NOTATIONS OK'D	



SCALE:
 HORZ. 1" = 10'
 VERT. 1" = 5'

REVISIONS	
NAME	DATE

ILLINOIS DEPARTMENT OF TRANSPORTATION

**U.S. ROUTE 30
CROSS SECTIONS**

SCALE: DATE: 02/07/08

DRAWN BY: KKP
 CHECKED BY: WBR