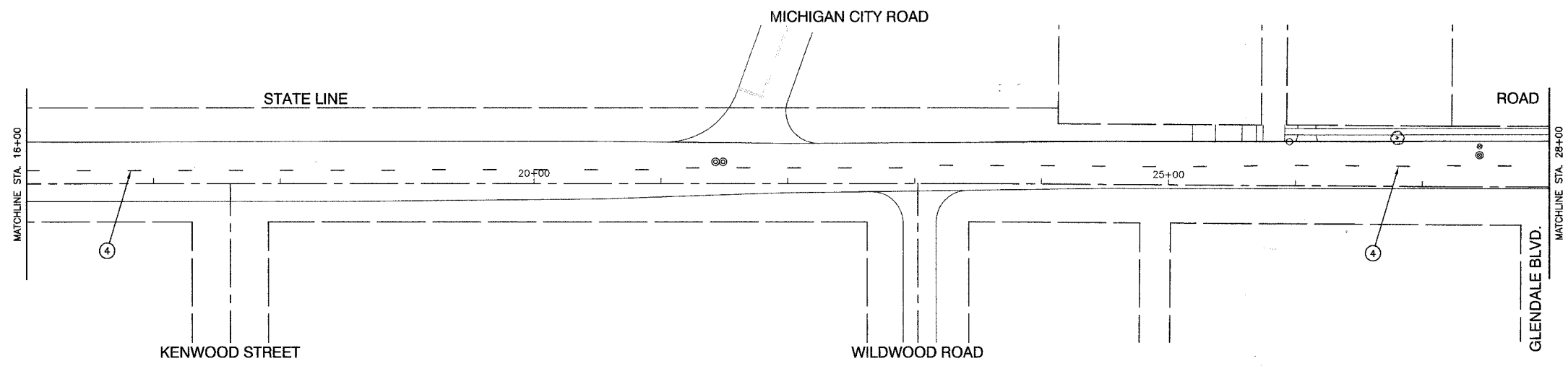
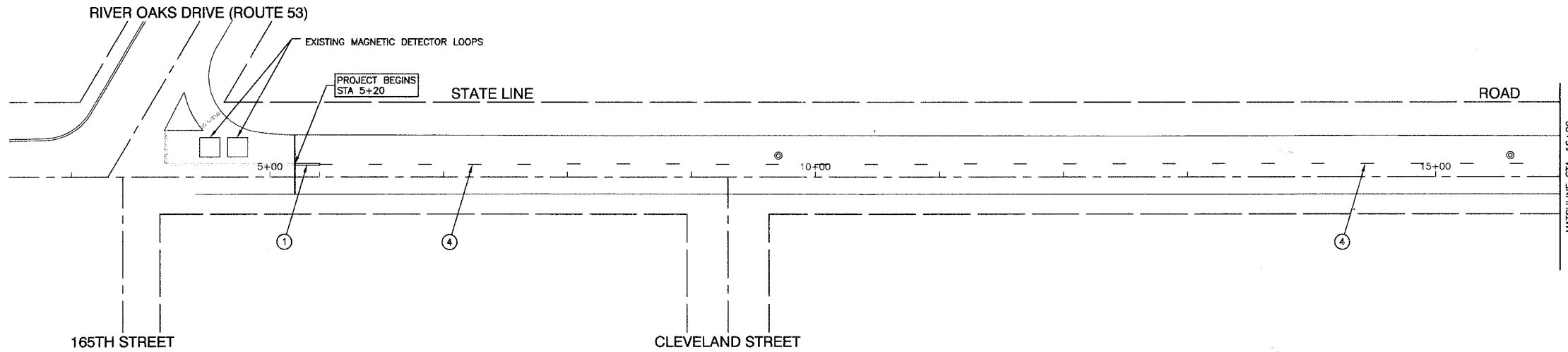
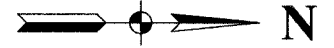


SECTION 20, TOWNSHIP 36, RANGE 15
SECTION 17, TOWNSHIP 36, RANGE 15

F. A. U. NO.	SECTION	COUNTY	TOTAL SHEETS	SHEET NO.
2947	08-00148-00-RS	COOK	011	006
STA. 4+00	TO STA. 28+00			
FED. ROAD DIST. NO.	CLASS	FED. AID PROJECT		

CONTRACT #63044



NOTE:
ALL LEGEND ITEMS ARE PAINTED
PAVEMENT MARKING OF THE WIDTH AND TYPE SPECIFIED

PAVEMENT MARKING LEGEND

- ① PAINT PAVEMENT MARKING—LINE 4" (YELLOW)
- ② PAINT PAVEMENT MARKING—LINE 24" (WHITE)
- ③ PAINT PAVEMENT—LINE 6" (WHITE)
- ④ 4" YELLOW SKIP - DASH LINE (10' LINE - 30' SPACE)

REVISIONS	
NAME	DATE

ILLINOIS DEPARTMENT OF TRANSPORTATION

**STATELINE ROAD
ROADWAY RESURFACING
PAVEMENT MARKING PLAN**

SCALE: VERT. NA
HORIZ. 1"=50'

DATE 04/23/08

DRAWN BY PS
CHECKED BY RW