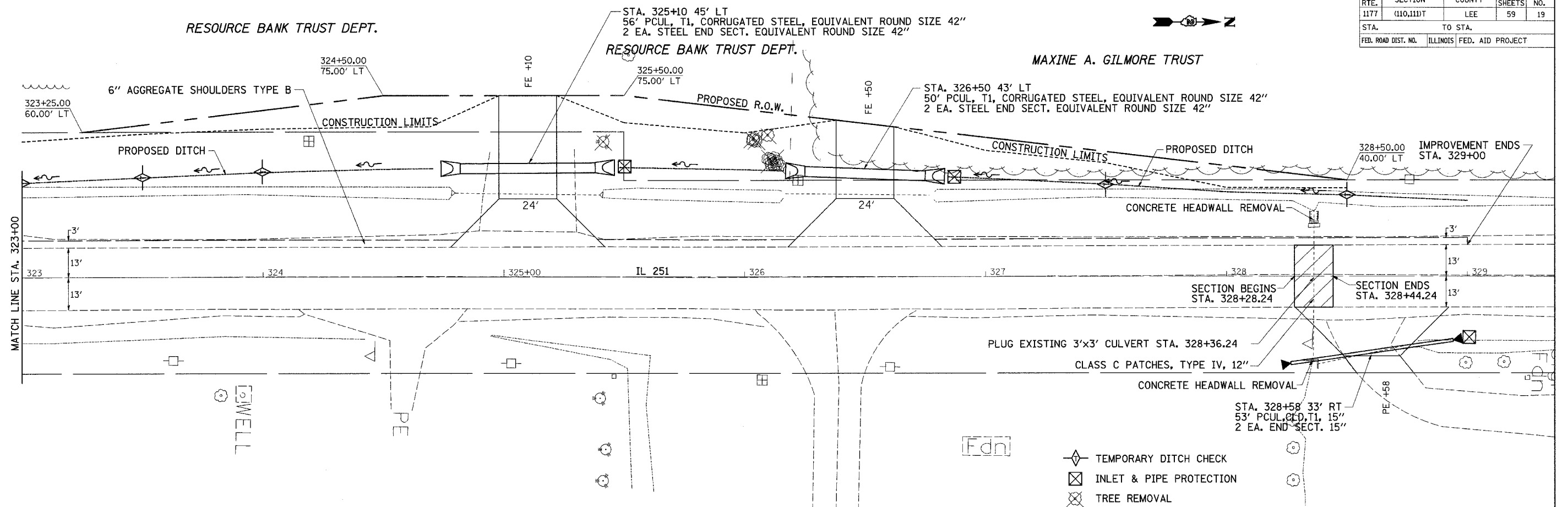
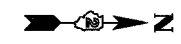
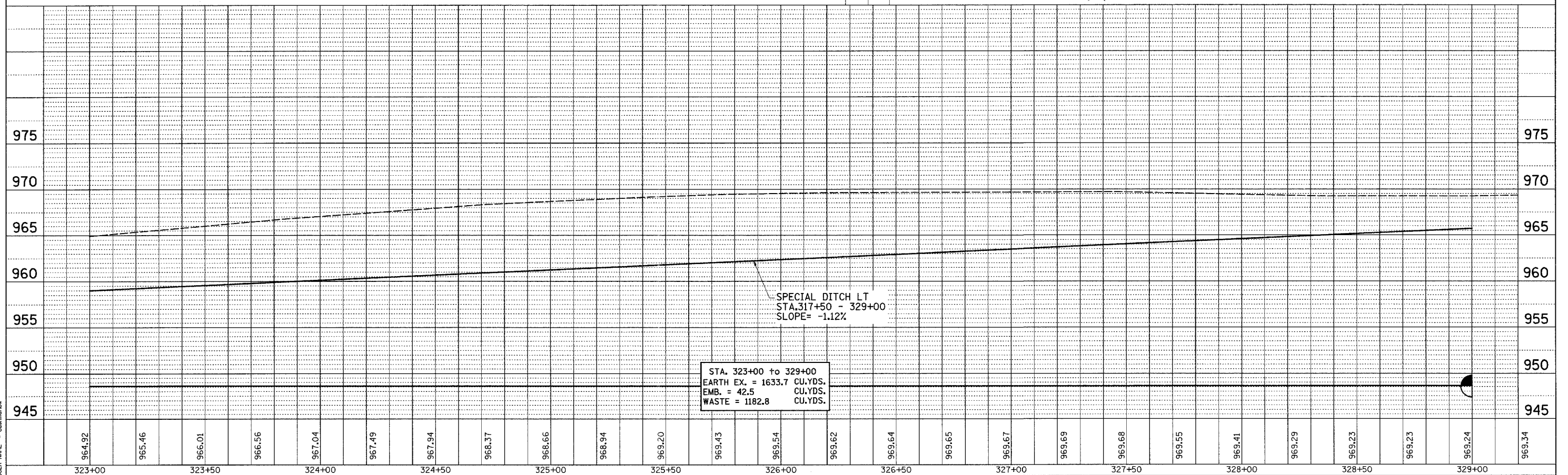


F.A.S. RTE.	SECTION	COUNTY	TOTAL SHEETS	SHEET NO.
1177	(110,111)	LEE	59	19
STA. 1177		TO STA. 1178		
FED. ROAD DIST. NO.	ILLINOIS	FED. AID PROJECT		



- ◇ TEMPORARY DITCH CHECK
- ⊠ INLET & PIPE PROTECTION
- ⊗ TREE REMOVAL



STA. 323+00 to 329+00  
 EARTH EX. = 1633.7 CU.YDS.  
 EMB. = 42.5 CU.YDS.  
 WASTE = 1182.8 CU.YDS.

**3' x 3' CULVERT TO BE PLUGGED**

DATE	BY

DATE	BY

PLT DATE = Tue Feb 26 10:28:05 2008  
 FILE NAME = I:\2007\1177\1177.dwg  
 PLOT SCALE = 20x3000 / 1"=100'  
 USER NAME = cshamber