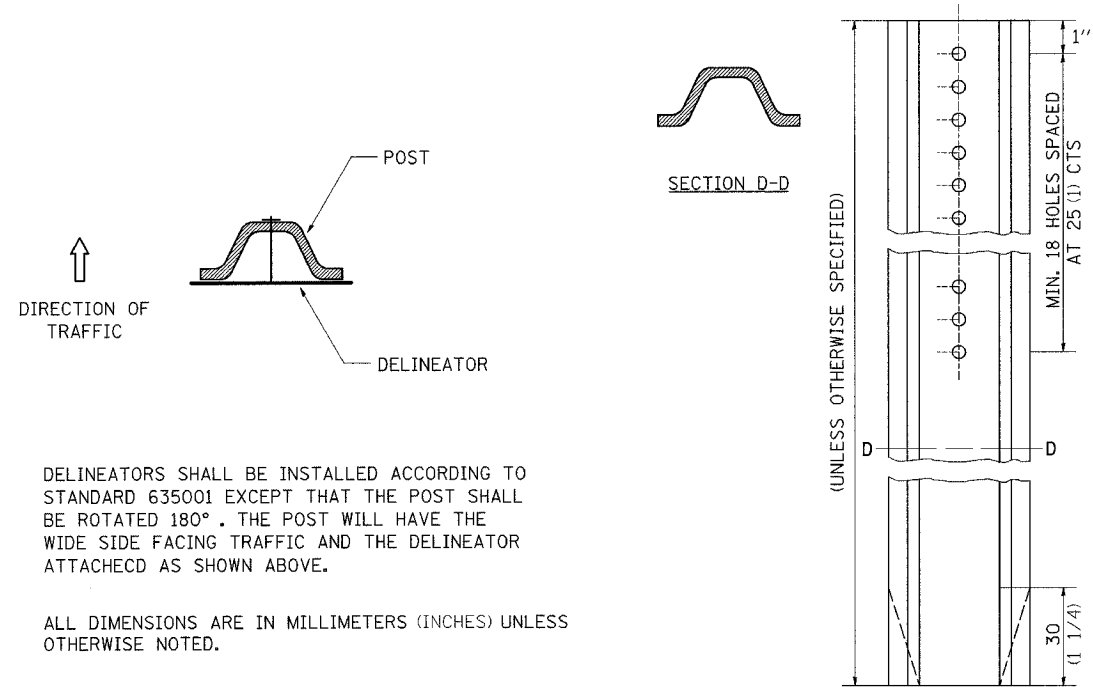


F.A.S. RTE.	SECTION	COUNTY	TOTAL SHEETS	SHEET NO.
1177	(110,111)T	LEE	59	41
STA.		TO STA.		
FED. ROAD DIST. NO.	ILLINOIS	FED. AID PROJECT		

# DELINEATOR AND POST ORIENTATION



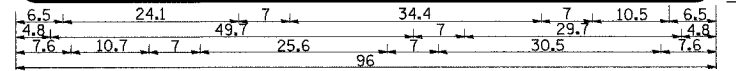
DELINEATORS SHALL BE INSTALLED ACCORDING TO STANDARD 635001 EXCEPT THAT THE POST SHALL BE ROTATED 180°. THE POST WILL HAVE THE WIDE SIDE FACING TRAFFIC AND THE DELINEATOR ATTACHED AS SHOWN ABOVE.

ALL DIMENSIONS ARE IN MILLIMETERS (INCHES) UNLESS OTHERWISE NOTED.

REVISED - 11-01-07

**DELINEATOR AND POST ORIENTATION 37.4**

# ROAD CLOSED TO OVERSIZED LOADS



Permit Loads - Loads Over 13 Feet; 3.0" Radius, 1.3" Border, Black on Orange; ROAD CLOSED TO J D; OVERSIZED LOADS J D; OXX MILES AHEAD J D; Table of letter and object lefts.

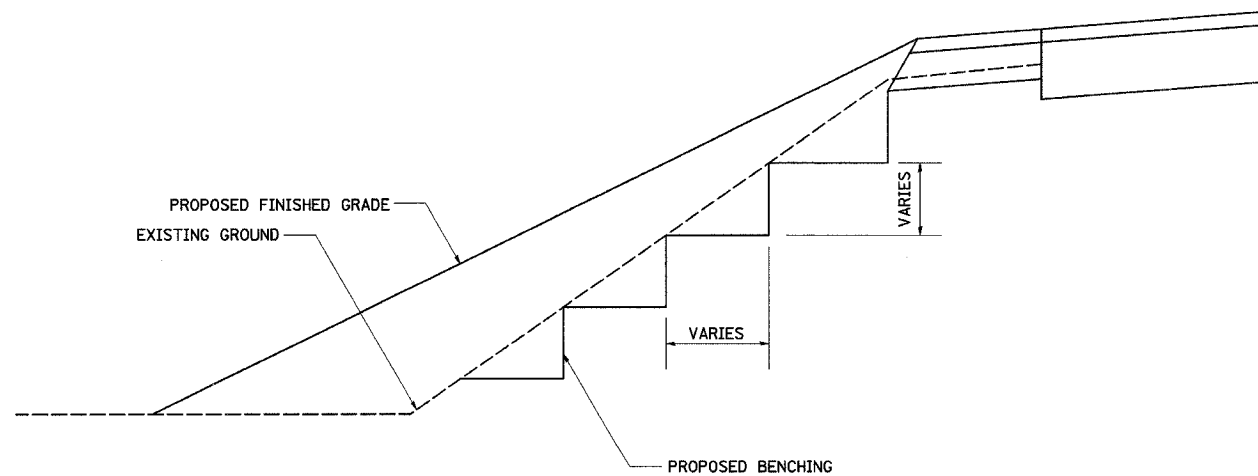
R	D	A	D	C	L	D	S	E	D	I	D		
8.5	12.5	18.7	25.9	57.8	43.8	49.2	65.4	61.8	57.3	79.0	84.8		
Q	V	E	R	S	I	Z	E	D	L	D	A	D	S
4.8	11.0	17.6	23.1	29.2	35.5	38.2	44.3	49.8	51.5	57.1	73.3	80.5	86.5
X	X	M	I	L	E	S	A	H	E	A	D		
7.8	13.6	26.3	32.3	35.1	40.6	46.2	57.9	65.1	71.4	78.6	83.7		

All work to furnish and install these signs shall be included in the cost of the Traffic Control Standards and shall not be paid for separately.

ALL DIMENSIONS ARE IN INCHES UNLESS OTHERWISE NOTED.

**ROAD CLOSED TO OVERSIZED LOADS 40.4**

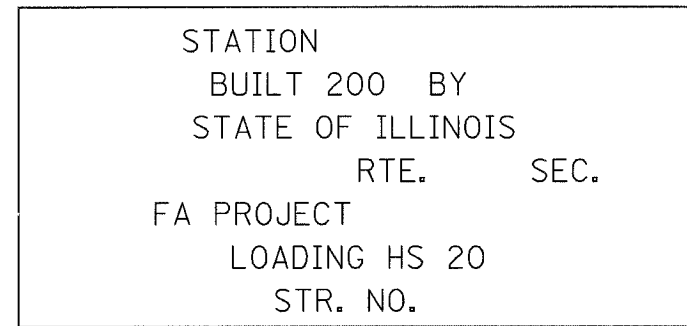
# TYPICAL BENCHING ON EXISTING EMBANKMENT



**TYPICAL BENCHING ON EXISTING EMBANKMENT 50.4**

PLOT DATE = Tue Feb 28 15:28:11 2006  
 FILE NAME = S:\A0000\11280107\060207.rvt.dgn  
 PLOT SCALE = 50.0000 1/16"  
 REFERENCE = REF#

# LETTERING FOR NAME PLATE



SEE STD. 515001

STATION	STRUCTURE NO.
28+64	052-1104
261+58	052-1103
277+15	052-1102
528+47	052-1101

ALL DIMENSIONS ARE IN MILLIMETERS (INCHES) UNLESS OTHERWISE NOTED.

REVISED - 11-01-07

**LETTERING FOR NAME PLATE 89.4**