
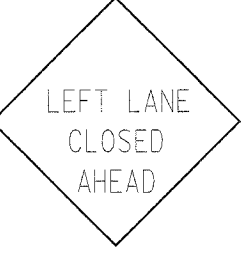
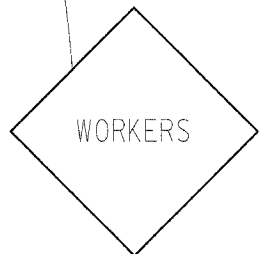
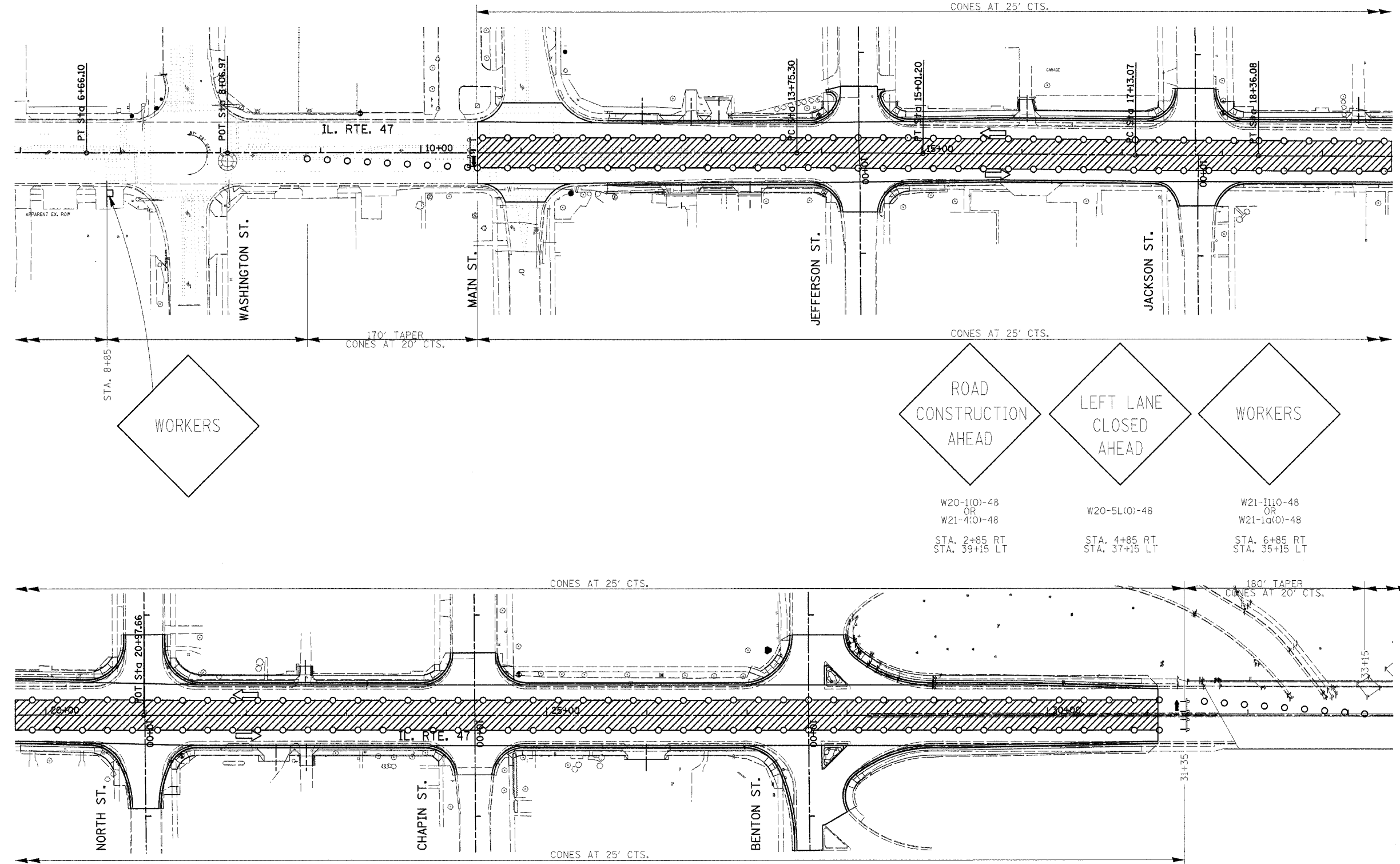
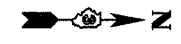


| F.A.P. RTE.           | SECTION         | COUNTY                    | TOTAL SHEETS | SHEET NO. |
|-----------------------|-----------------|---------------------------|--------------|-----------|
| 326                   | (111CS) W&RS-21 | GRUNDY                    | 85           | 30        |
| STA.                  |                 | TO STA.                   |              |           |
| FED. ROAD DIST. NO. 1 |                 | ILLINOIS FED. AID PROJECT |              |           |

STAGE 2



W20-1(0)-48  
OR  
W21-4(0)-48  
STA. 2+85 RT  
STA. 39+15 LT

W20-5L(0)-48  
STA. 4+85 RT  
STA. 37+15 LT

W21-1(0)-48  
OR  
W21-1G(0)-48  
STA. 6+85 RT  
STA. 35+15 LT

| LEGEND |                                  |
|--------|----------------------------------|
|        | ARROW BOARD                      |
|        | WORK ZONE                        |
|        | DRUM                             |
|        | SIGN MOUNTED ON PORTABLE SUPPORT |
|        | TYPE I OR TYPE II BARRICADE      |
|        | TYPE III BARRICADE               |

| REVISIONS |      |
|-----------|------|
| NAME      | DATE |
|           |      |
|           |      |
|           |      |
|           |      |
|           |      |

ILLINOIS DEPARTMENT OF TRANSPORTATION  
 STAGING PLANS  
 STAGE 2 PLAN  
 IL ROUTE 47  
 GRUNDY COUNTY

SCALE: NTS  
 DATE: 08/2007

DRAWN BY: KHH  
 CHECKED BY: FML

NOTE:  
 FOR DETAILS NOT SHOWN SEE STANDARD 701602-2

PLOT DATE = #DATE#  
 PLOT SCALE = #SCALE#  
 USER NAME = #USER#