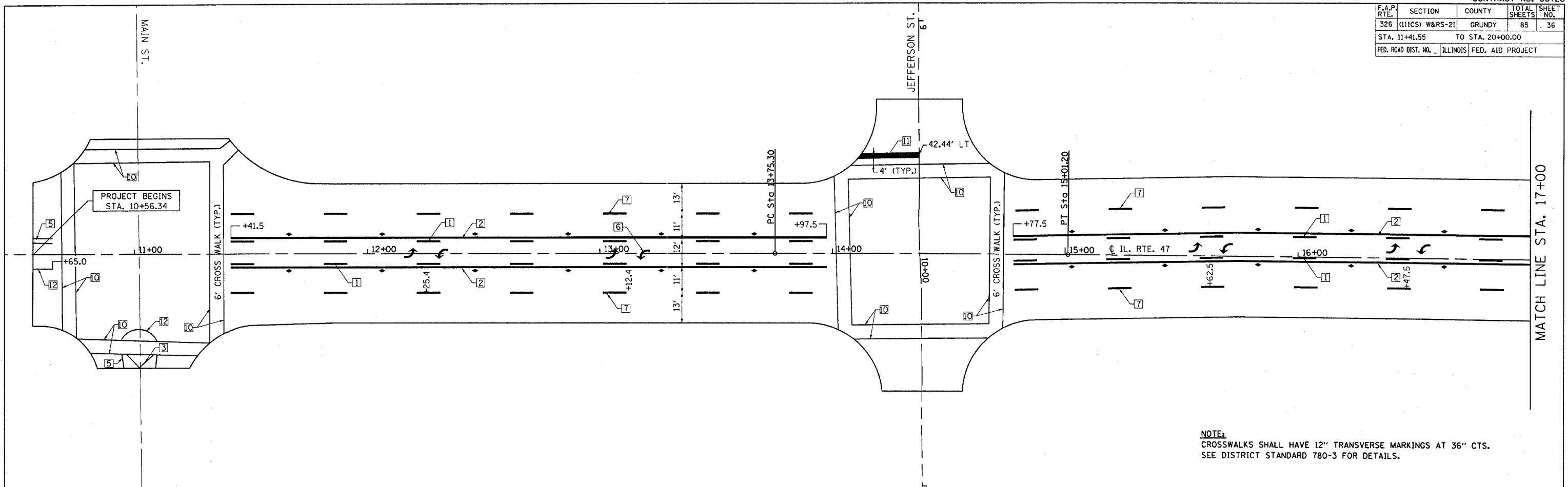
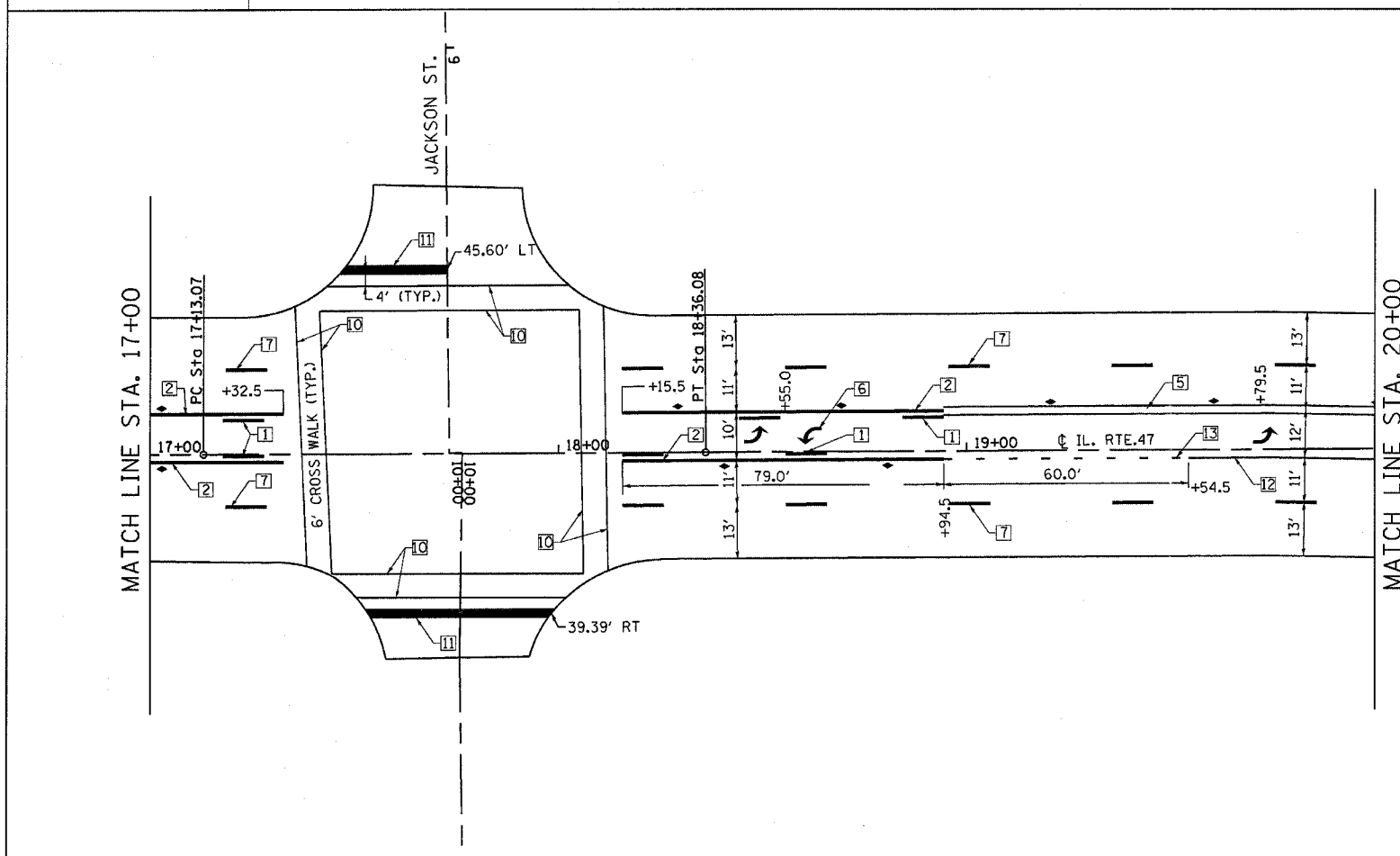


F.A.P. RTE.	SECTION	COUNTY	TOTAL SHEETS	SHEET NO.
326 (111CS) W&RS-21		GRUNDY	85	36
STA. 11+41.55 TO STA. 20+00.00				
FED. ROAD DIST. NO. ILLINOIS FED. AID PROJECT				



NOTE:
CROSSWALKS SHALL HAVE 12" TRANSVERSE MARKINGS AT 36" CTS.
SEE DISTRICT STANDARD 780-3 FOR DETAILS.

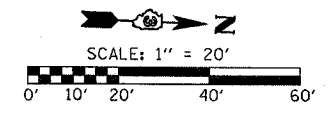


TYPICAL PAVEMENT MARKING LEGEND

- | | | |
|--------------------------------|--|-------------------------------|
| 1 150 (6) SKIP-DASH (YELLOW) | | 8 100 (4) SOLID (WHITE) |
| 2 100 (4) SOLID (YELLOW) | | 9 300 (12) DIAGONAL (WHITE) |
| 3 300 (12) DIAGONAL (YELLOW) | | 10 150 (6) CROSS WALK (WHITE) |
| 4 150 (6) SOLID (WHITE) | | 11 600 (24) STOP BAR (WHITE) |
| 5 100 (4) DOUBLE YELLOW (WIDE) | | 12 200 (8) SOLID (WHITE) |
| 6 SYMBOLS | | 13 200 (8) DOTTED (WHITE) |
| 7 150 (6) SKIP-DASH (WHITE) | | 14 200 (8) DOTTED (YELLOW) |

TYPICAL PAVEMENT MARKERS LEGEND

- ONE-WAY CRYSTAL MARKER
- ONE-WAY AMBER MARKER
- TWO-WAY AMBER MARKER



REVISIONS	
NAME	DATE

ILLINOIS DEPARTMENT OF TRANSPORTATION
PAVEMENT MARKING PLANS
 IL ROUTE 47
 GRUNDY COUNTY
 SCALE: 1" = 20'
 DATE: 09/2007
 DRAWN BY: KHH
 CHECKED BY: FML

PLOT DATE : Feb 08, 2008 - 08:43:38 AM
 FILE NAME : c:\projects\app\802\consult\phase 2\pavement\sheet36.dgn
 PLOT SCALE : 20.0000 / IN.
 USER NAME : schenKerg