

F.A.S. RTE.	SECTION	COUNTY	TOTAL SHEETS	SHEET NO.
1613	23B	SANGAMON	19	1
FED. ROAD DIST. NO.	ILLINOIS	CONTRACT NO. 72B44		

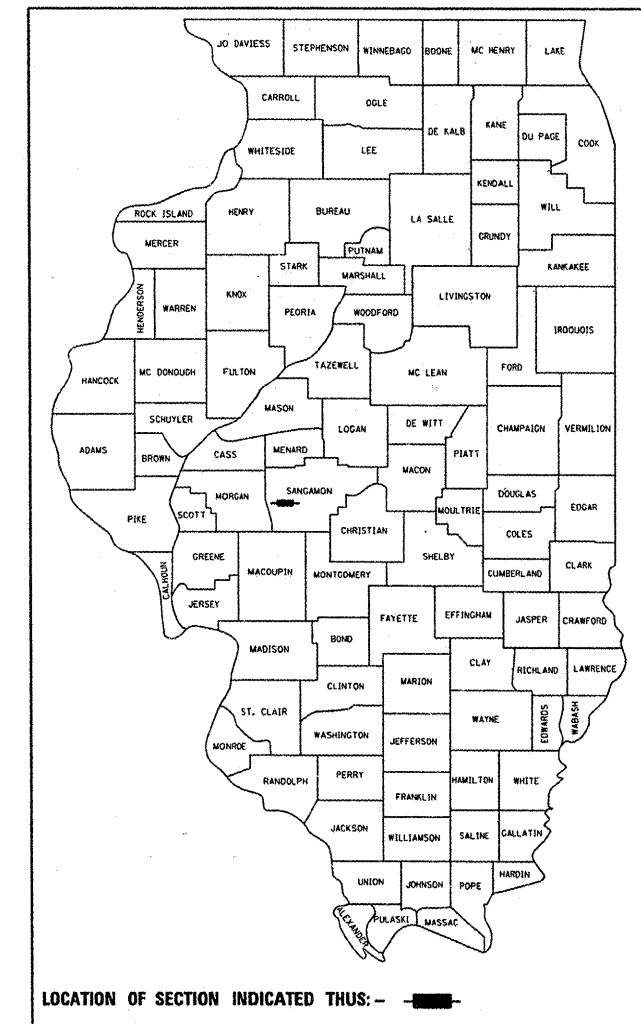
STATE OF ILLINOIS
DEPARTMENT OF TRANSPORTATION
DIVISION OF HIGHWAYS

PROPOSED HIGHWAY PLANS

F.A.S. ROUTE 1613 (OLD US 36)
SECTION 23B
PROJECT : RS-1613(106)
SANGAMON COUNTY
C-96-123-07

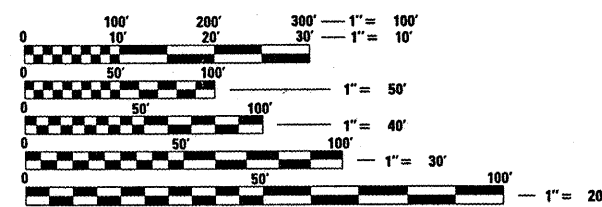
FOR INDEX OF SHEETS, SEE SHEET NO. 2

D-96-123-07



LOCATION OF SECTION INDICATED THUS: - ■ -

ADT = 2500 (2008)
% SU = NOT AVAILABLE
% MU = NOT AVAILABLE
TOWNSHIP: NEW BERLIN
FUNCTIONAL CLASSIFICATION: MAJOR COLLECTOR

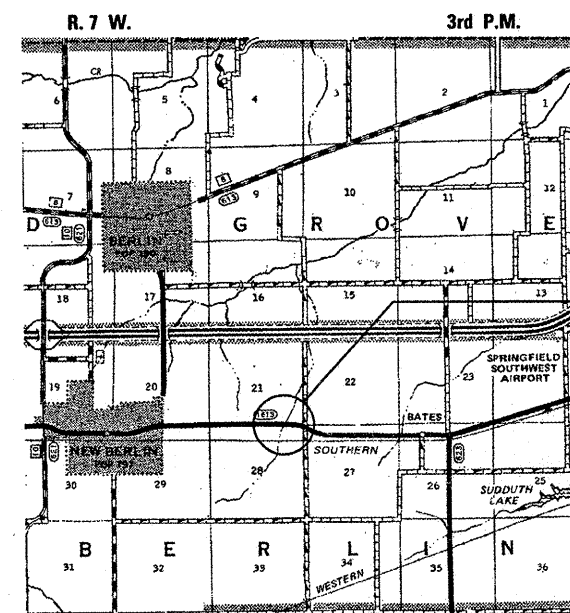


FULL SIZE PLANS HAVE BEEN PREPARED USING STANDARD ENGINEERING SCALES. REDUCED SIZED PLANS WILL NOT CONFORM TO STANDARD SCALES. IN MAKING MEASUREMENTS ON REDUCED PLANS, THE ABOVE SCALES MAY BE USED.

J.U.L.I.E.
JOINT UTILITY LOCATION INFORMATION FOR EXCAVATION
1-800-892-0123
OR 811

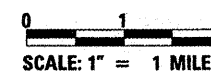
SQUAD LEADER: MARCUS BRUCE (217)524-0946
PROJECT ENGINEER: SAL MADONIA (217)782-4761

CONTRACT NO. 72B44



LOCATION MAP

NET LENGTH OF PROJECT = 630.00 FEET = 0.119 MILES




BOX CULVERT REPLACEMENT OVER
UNNAMED TRIB. TO SPRING CREEK

PROPOSED PROJECT BEGINS
-STA. 636 + 55

PROPOSED PRECAST CONCRETE
BOX CULVERT (12'-0"W X 5'-0"H)
OVER UNNAMED TRIBUTARY OF
SPRING CREEK, 0° SKEW
S.N. 084-7132
-STA. 639 + 70

PROPOSED PROJECT ENDS
-STA. 642 + 85



Richard K. Allender III
EXPIRATION: 11/30/2009

STATE OF ILLINOIS
DEPARTMENT OF TRANSPORTATION
DIVISION OF HIGHWAYS

SUBMITTED *May 9, 2008*
Christina M. Reed
DEPUTY DIRECTOR OF HIGHWAYS, REGION FOUR ENGINEER

June 27, 2008
Eric E. Harn
ENGINEER OF DESIGN AND ENVIRONMENT

June 27, 2008
Christina M. Reed
DIRECTOR OF HIGHWAYS, CHIEF ENGINEER

PRINTED BY THE AUTHORITY
OF THE STATE OF ILLINOIS