


STATE OF ILLINOIS  
 DEPARTMENT OF TRANSPORTATION  
 DIVISION OF HIGHWAYS  
**PROPOSED  
 HIGHWAY PLANS**

F.A.P. RTE.	SECTION	COUNTY	TOTAL SHEETS	SHEET NO.
315	23RS-2	HANCOCK	15	1
FED. ROAD DIST. NO.	ILLINOIS	CONTRACT NO. 72C31		

72C31

**INDEX OF SHEETS**

- 1 COVER SHEET
- 2 GENERAL NOTES AND HIGHWAY STANDARDS
- 3-4 SUMMARY OF QUANTITIES
- 5-6 SCHEDULE OF QUANTITIES
- 7-8 TYPICAL SECTIONS
- 9-15 PLAN VIEW

15A, 15B EXPANSION JOINT DETAILS 

FAP ROUTE 315 (US 136)  
 SECTION 23RS-2  
 PROJECT  
 HANCOCK COUNTY  
 C-96-005-09

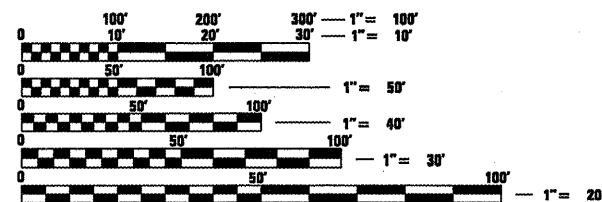


BEGIN IMPROVEMENT  
 STA 97+13

END IMPROVEMENT  
 STA 137+50

BRIDGE OMISSION  
 STA 116+37 TO STA 118+47

AADT = 12,800 (2005)  
 MU = 350  
 SU = 600

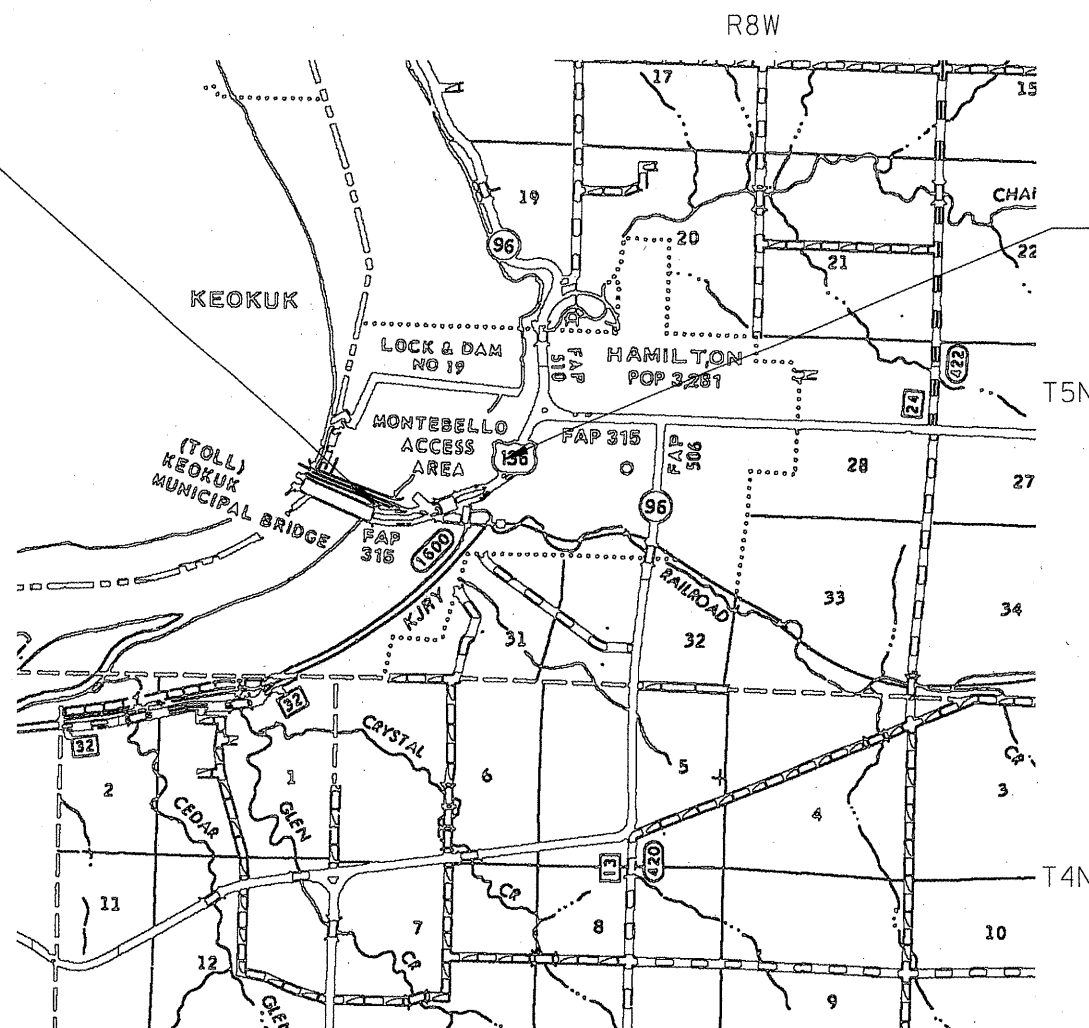


FULL SIZE PLANS HAVE BEEN PREPARED USING STANDARD ENGINEERING SCALES. REDUCED SIZED PLANS WILL NOT CONFORM TO STANDARD SCALES. IN MAKING MEASUREMENTS ON REDUCED PLANS, THE ABOVE SCALES MAY BE USED.


J.U.L.I.E.  
 JOINT UTILITY LOCATION INFORMATION FOR EXCAVATION  
 1-800-892-0123  
 OR 811

PROJECT ENGINEER: JOHN NEGANGARD (217) 782-6990  
 SQUAD LEADER: VINCE MADONIA (217) 785-9046

CONTRACT NO. 72C31




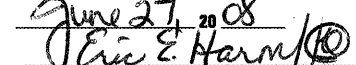
PROJECT LENGTH = 4037 FT. = 0.76 MILE

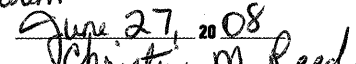
 Rev. 7-16-08

STATE OF ILLINOIS  
 DEPARTMENT OF TRANSPORTATION  
 DIVISION OF HIGHWAYS

SUBMITTED July 10, 2008

  
 DEPUTY DIRECTOR OF HIGHWAYS, REGION ENGINEER

June 27, 2008  
  
 ENGINEER OF DESIGN AND ENVIRONMENT

June 27, 2008  
  
 DIRECTOR OF HIGHWAYS, CHIEF ENGINEER

**PRINTED BY THE AUTHORITY  
 OF THE STATE OF ILLINOIS**