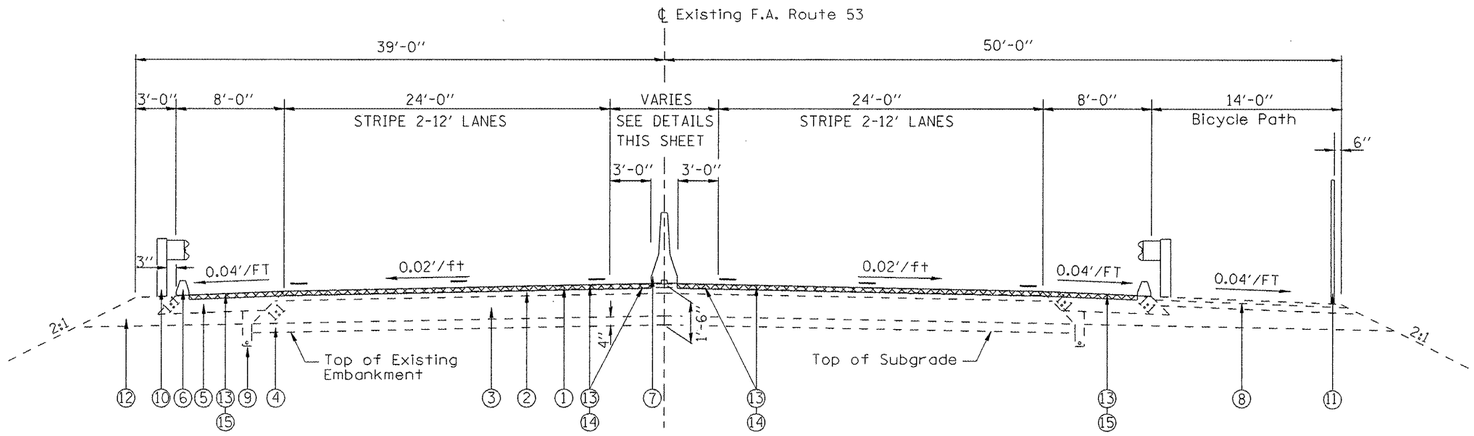

FAP 315 (US 136)

STA 97+13 TO 101+25
STA 110+35 TO STA 115+95.88

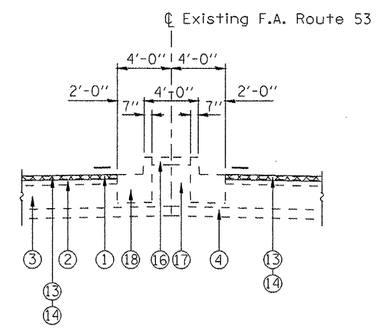

FAP 315 (US 136)

STA 111+16 TO STA 111+58.43
STA 112+29.57 TO STA 115+95.88

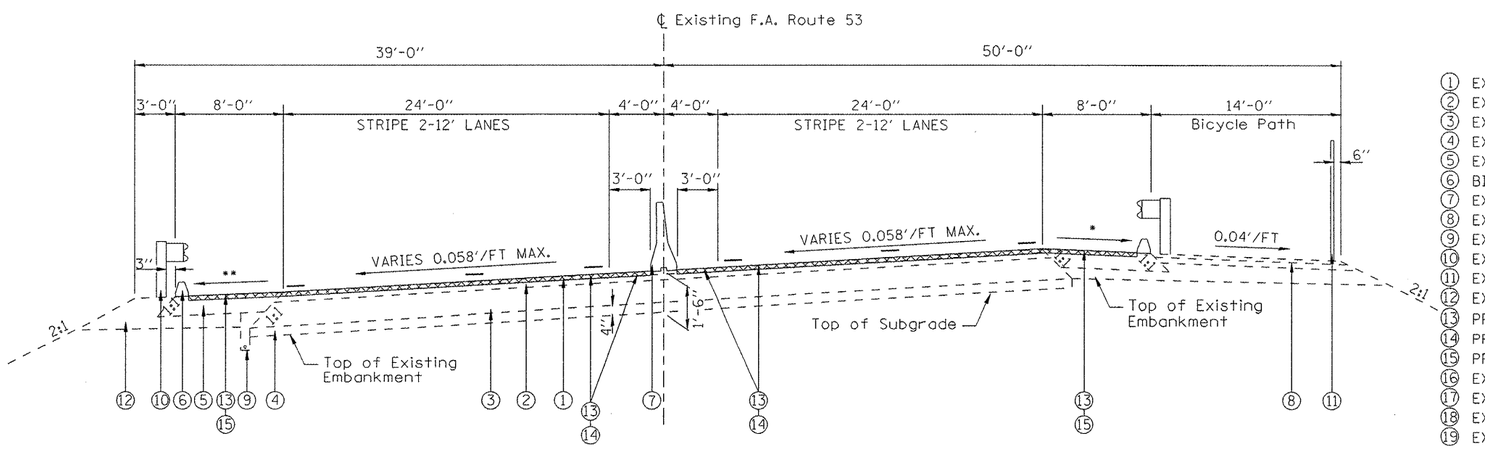

FAP 315 (US 136)

STA 101+25 TO STA 110+35

* 8% MAX BREAKOVER
** SAME AS SE, BUT NOT LESS THAN 4.0%

LEGEND

1. EXISTING 1 1/2" BITUMINOUS CONCRETE SURFACE COURSE, MIXTURE D, CLASS I
2. EXISTING 2 1/2" BITUMINOUS CONCRETE BINDER COURSE
3. EXISTING 10" BITUMINOUS BASE COURSE
4. EXISTING 4" SUB BASE GRANULAR MATERIAL, TYPE A
5. EXISTING 8" BITUMINOUS SHOULDER
6. BITUMINOUS CONCRETE CURB
7. EXISTING CONCRETE BARRIER, DOUBLE FACE
8. EXISTING 4" BITUMINOUS CONCRETE SURFACE COURSE, MIXTURE C, CLASS I
9. EXISTING PIPE UNDERDRAIN, 4"
10. EXISTING STEEL PLATE BEAM GUARDRAIL, TYPE A
11. EXISTING 4'-6" CHAIN LINK FENCE
12. EXISTING BACKFILL
13. PROPOSED BITUMINOUS SURFACE REMOVAL 1 1/2"
14. PROPOSED BITUMINOUS SURFACE 1 1/2"
15. PROPOSED BITUMINOUS SHOULDER 1 1/2"
16. EXISTING CONCRETE MEDIAN SURFACE 4" (TYPE P)
17. EXISTING SANDFILL
18. EXISTING CONBINATION CONCRETE CURB AND GUTTER, TYPE B-9.24
19. EXISTING LEVELING BINDER

FILE NAME = C:\Projects\d603408\shttypicals.dgn	USER NAME = laughlinrl	DESIGNED -	REVISED -	STATE OF ILLINOIS DEPARTMENT OF TRANSPORTATION	TYPICAL CROSS SECTION	F.A.P RTE.	SECTION	COUNTY	TOTAL SHEETS	SHEET NO.
		DRAWN -	REVISED -			315	23 RS-2	HANCOCK	15	7
	PLOT SCALE = 10.0000 ' / IN.	CHECKED -	REVISED -					CONTRACT NO. 72C31		
	PLOT DATE = Jul-09-2008 11:59:53AM	DATE -	REVISED -		SCALE: SHEET NO. OF SHEETS STA. TO STA.	FED. ROAD DIST. NO.	ILLINOIS	FED. AID PROJECT		