

STATE OF ILLINOIS
 DEPARTMENT OF TRANSPORTATION
 DIVISION OF HIGHWAYS

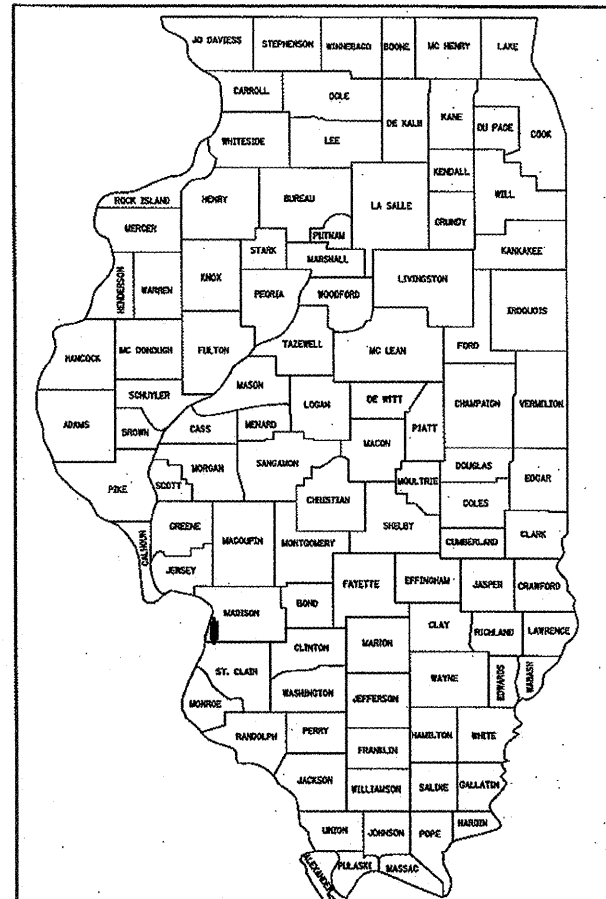
**PROPOSED
 HIGHWAY PLANS**

FAP ROUTE: 788 (RELOCATED IL 3)
 DEMOLITION
 SECTION: 520-2-2DM6-1
 MADISON COUNTY
 C-98-085-08

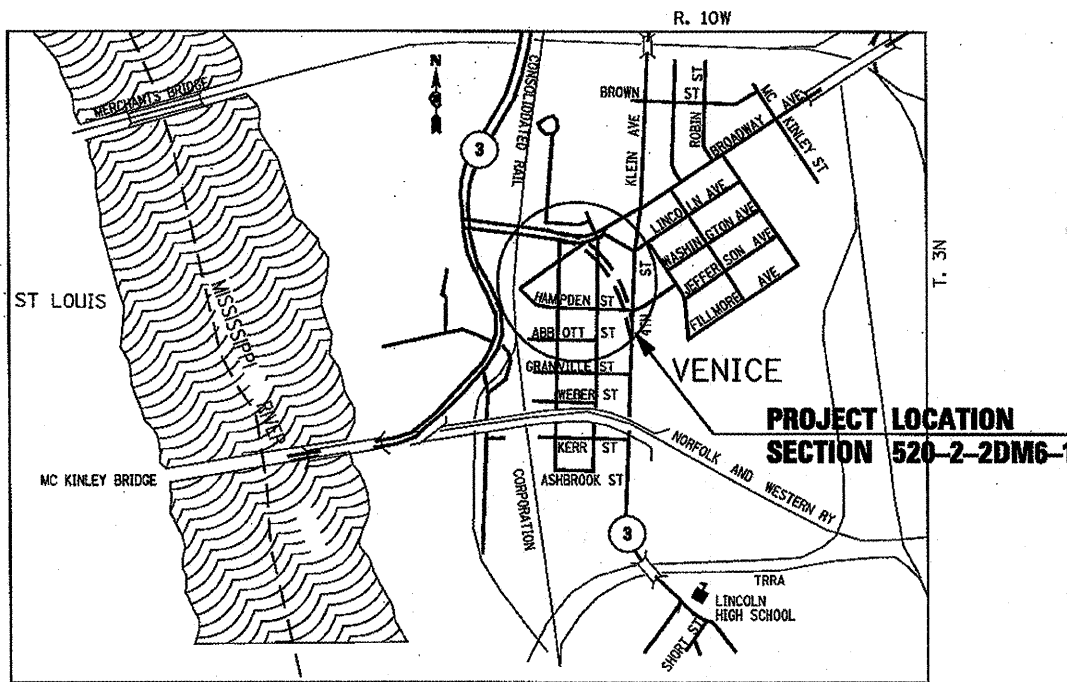
FOR INDEX OF SHEETS, SEE SHEET NO. 2

F.A. RTE.	SECTION	COUNTY	TOTAL SHEETS	SHEET NO.
788	520-2-2DM6-1	MADISON	6	1
FED. ROAD DIST. NO.	ILLINOIS	CONTRACT NO. 76869		

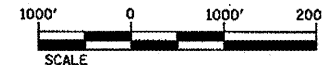
D-98-066-00



LOCATION OF SECTION INDICATED THUS: ———

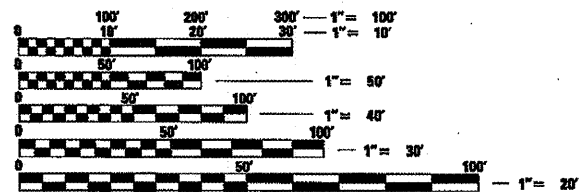


LOCATION MAP



FULL SIZE SCALES:

- PLAN 1" = 20'
- PROFILE HORIZ. 1" = 20'
- PROFILE VERT. 1" = 5'
- CROSS SECTIONS HORIZ. 1" = 10'
- CROSS SECTIONS VERT. 1" = 5'



FULL SIZE PLANS HAVE BEEN PREPARED USING STANDARD ENGINEERING SCALES. REDUCED SIZED PLANS WILL NOT CONFORM TO STANDARD SCALES. IN MAKING MEASUREMENTS ON REDUCED PLANS, THE ABOVE SCALES MAY BE USED.

J.U.L.I.E.
 JOINT UTILITY LOCATION INFORMATION FOR EXCAVATION
 1-800-892-0123
 OR 811

PROJECT ENGINEER : MICHAEL D. PRITCHETT (618) 346-3180
 SQUAD LEADER : JANE MERCER (618) 346-3206

CONTRACT NO. 76869

STATE OF ILLINOIS
 DEPARTMENT OF TRANSPORTATION
 DIVISION OF HIGHWAYS

SUBMITTED 5-15-08
May C. Kumi
 DEPUTY DIRECTOR OF HIGHWAYS, REGION 5 ENGINEER

June 27, 2008
Eric E. Harrell
 ENGINEER OF DESIGN AND ENVIRONMENT

June 27, 2008
Christine M. Reed
 DIRECTOR OF HIGHWAYS, CHIEF ENGINEER

FINAL PLANS
 MAY 14, 2008

PLANS PREPARED BY:
 JACOBS ENGINEERING GROUP, INC.
 501 NORTH BROADWAY
 ST. LOUIS, MO 63102



Todd A. Wolf 5/14/08
 SIGNATURE DATE
 LICENSE EXPIRES: 11/30/09

PRINTED BY THE AUTHORITY
 OF THE STATE OF ILLINOIS

05/14/2008 11:45:43 AM
 Wednesday, May 14, 2008 11:45:43 AM
 P:\C\1366\76869\Drawings\76869-2\76869-2-2DM6-1.dwg
 (B) LV=
 P:\C\1366\76869\Drawings\76869-2\76869-2-2DM6-1.dwg
 Project Location Map_070913.dgn (LOCATION) LV=L-64