

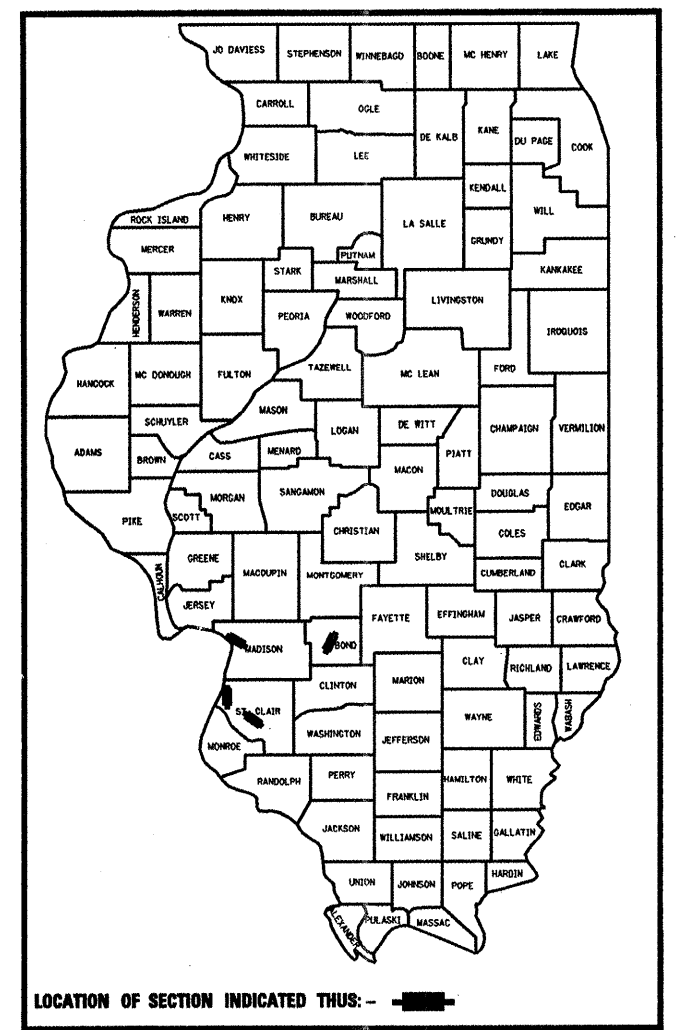
STATE OF ILLINOIS
 DEPARTMENT OF TRANSPORTATION
 DIVISION OF HIGHWAYS
**PROPOSED
 HIGHWAY PLANS**
 VARIOUS ROUTES
 SECTION DIST 8 BRIDGE REHAB 2009-1
 BOND, MADISON, AND ST. CLAIR COUNTIES
 PERMANENT PROTECTIVE SHIELDING

F.A. RTE.	SECTION	COUNTY	TOTAL SHEETS	SHEET NO.
Var.	*	Various	8	1
FED. ROAD DIST. NO.		ILLINOIS	CONTRACT NO. 76B90	

* Dist 8 Bridge Rehab 2009-1

FOR INDEX OF SHEETS, SEE SHEET NO. 2

D-98-065-08



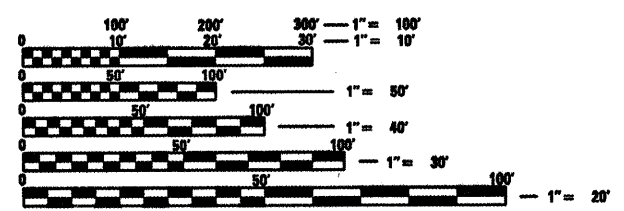
SN 060-0120
 ILL 111 over Bloomer Ave.
 & Rodgers Ave.
 Lat: 38° 54' 42.51"
 Long: -90° 08' 11.29"
 Rodgers Ave ADT = 2,350
 ILL 111 ADT = 29,700
 Net Length = 375.0 ft.

SN 003-0015
 US 40/FAS 779 over I-70 EB/WB
 Lat: 38° 49' 54.91"
 Long: -89° 32' 44.28"
 I-70 ADT = 22,700
 US 40 ADT = 1,150
 Net Length = 244.0 ft.

SN 082-0166
 ILL 111 over I-64 EB/WB
 Lat: 38° 37' 15.83"
 Long: -90° 05' 34.66"
 ILL 111 ADT = 18,600
 I-64 EB/WB ADT = 65,100
 Net Length = 266.0 ft.

SN 082-0051 & -0052
 ILL 15 EB/WB over ILL 13
 Lat: 38° 29' 26.36"
 Long: -89° 57' 34.96"
 ILL 15 ADT = 15,000
 ILL 13 ADT = 2,650
 Net Length = 808.0 ft.

GROSS LENGTH = 1,693 FT. (0.321 MILES)
 NET LENGTH = 1,693 FT. (0.321 MILES)

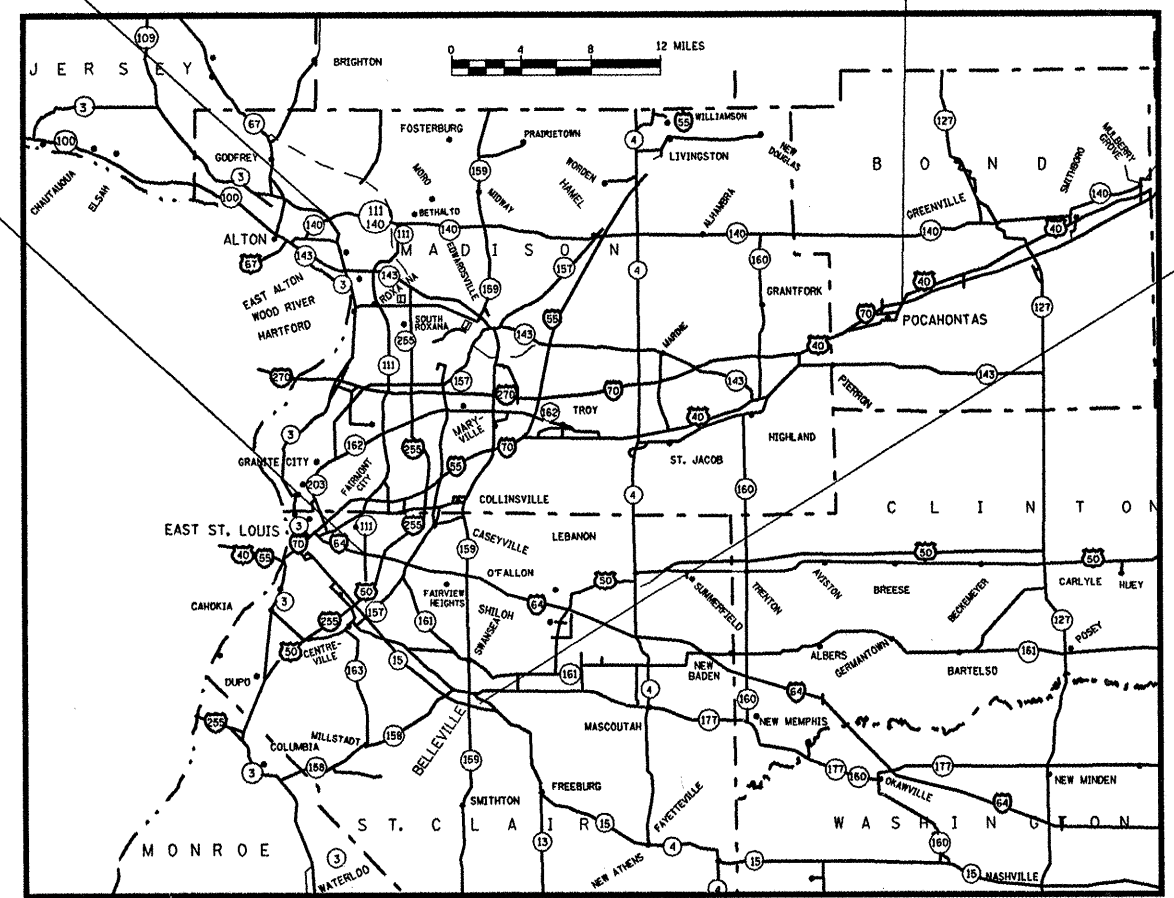


FULL SIZE PLANS HAVE BEEN PREPARED USING STANDARD ENGINEERING SCALES. REDUCED SIZED PLANS WILL NOT CONFORM TO STANDARD SCALES. IN MAKING MEASUREMENTS ON REDUCED PLANS, THE ABOVE SCALES MAY BE USED.

J.U.L.I.E.
 JOINT UTILITY LOCATION INFORMATION FOR EXCAVATION
 1-800-892-0123
 OR 811

PROJECT ENGINEER: PATTI LEBEAU (618) 346-3179
 PROJECT MANAGER: CHERYL KEPLAR (618) 346-3186

CONTRACT NO. 76B90



STATE OF ILLINOIS
 DEPARTMENT OF TRANSPORTATION
 DIVISION OF HIGHWAYS

SUBMITTED May 15, 2008
Marie C. Lamer
 DEPUTY DIRECTOR OF HIGHWAYS, REGION 5 ENGINEER

June 27, 2008
Eric E. Harn
 INTERIM ENGINEER OF DESIGN AND ENVIRONMENT

June 27, 2008
Christine M. Reed
 DIRECTOR OF HIGHWAYS, CHIEF ENGINEER

**PRINTED BY THE AUTHORITY
 OF THE STATE OF ILLINOIS**