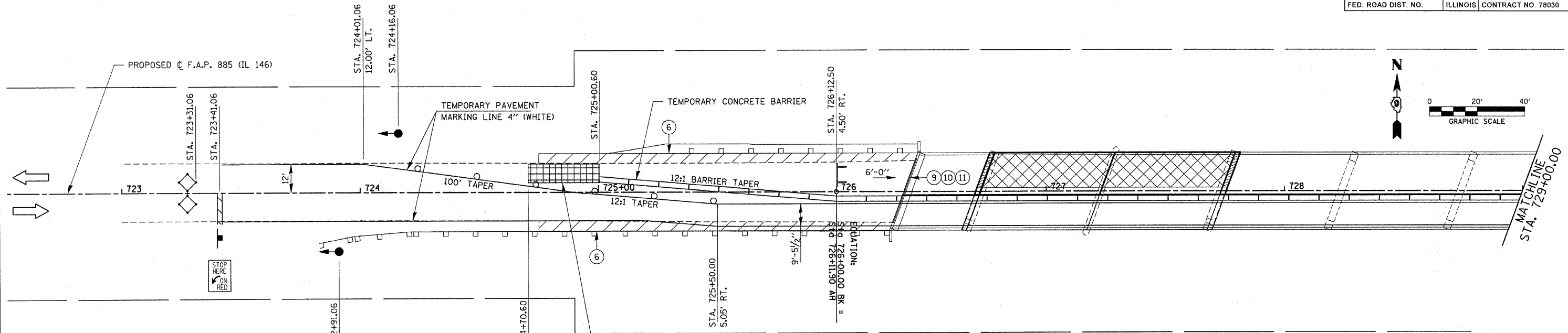
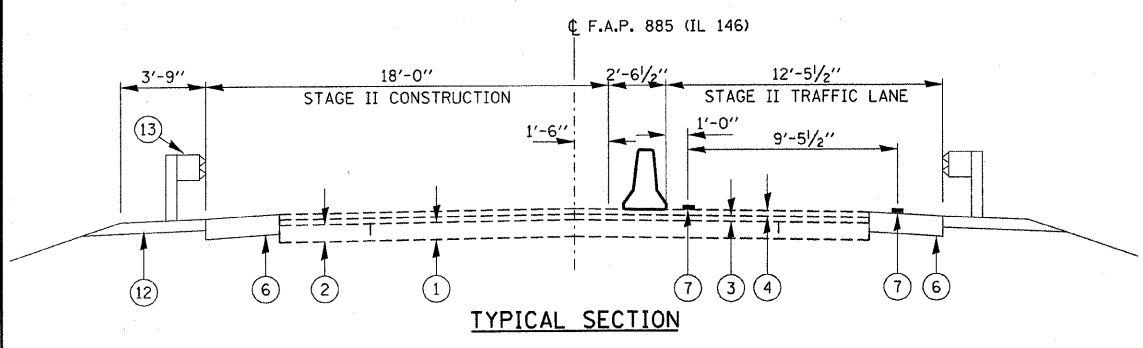
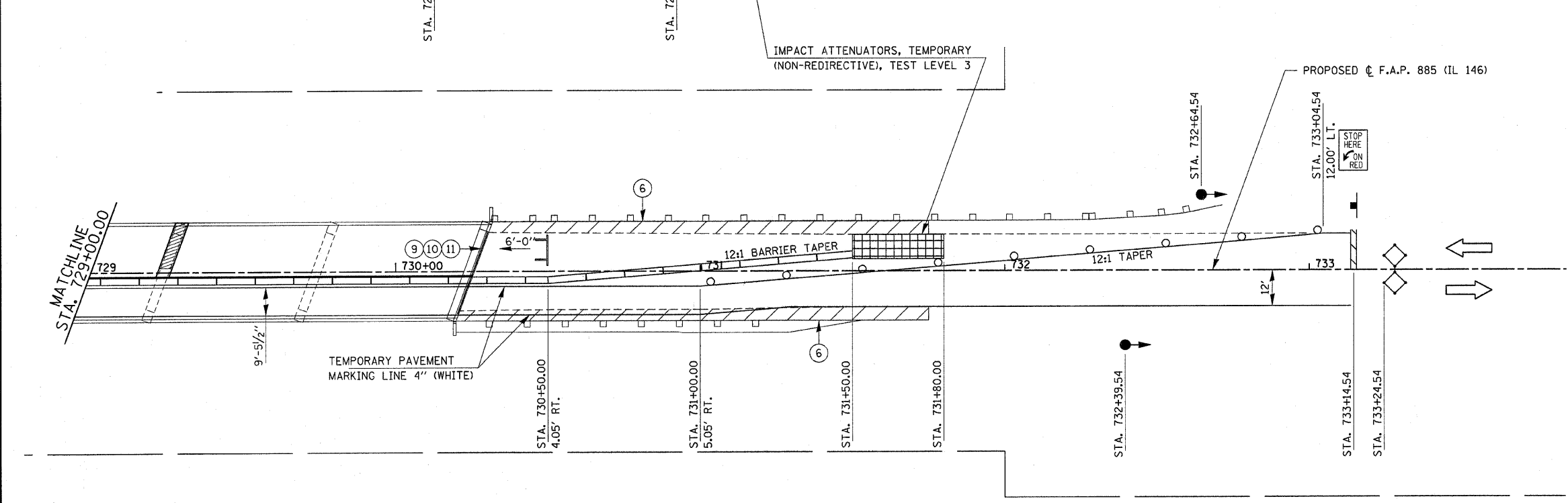
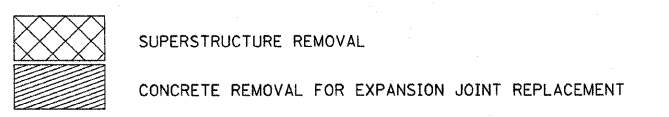


ROUTE NO.	SECTION	COUNTY	TOTAL SHEETS	SHEET NO.
F.A.P. 885	107BR-1	JOHNSON	94	13
FED. ROAD DIST. NO.	ILLINOIS CONTRACT NO. 78030			



- GENERAL NOTES**
- TRAFFIC CONTROL SHALL BE ERECTED AS SHOWN AND ACCORDING TO "TRAFFIC CONTROL AND PROTECTION, STANDARD 701321."
 - SEE SPECIAL PROVISIONS FOR ADDITIONAL TRAFFIC CONTROL REQUIREMENTS.
 - COORDINATE LOCATION OF SIGNALS WITH FINAL WORK AS DIRECTED BY THE ENGINEER
 - CONSTRUCT TEMPORARY RUMBLE STRIPS AT LOCATIONS SHOWN ON STANDARD 701321.

- LEGEND**
- ① EXIST CONCRETE PAVEMENT
 - ② EXISTING BASE COURSE WIDENING 9"
 - ③ EXISTING H.M.A. BINDER COURSE 1.5" MIN.
 - ④ EXISTING H.M.A. SURFACE COURSE 1.5"
 - ⑤ EXISTING AGGREGATE SHOULDERS TYPE A, 6"
 - ⑥ H.M.A. BASE COURSE WIDENING 10 3/4 "
 - ⑦ TEMPORARY PAVEMENT MARKINGS
 - ⑧ EXISTING GUARDRAIL
 - ⑨ H.M.A. SURFACE REMOVAL
 - ⑩ H.M.A. SURFACE COURSE 1 1/2 " AND WATERPROOFING MEMBRANE SYSTEM
 - ⑪ TEMPORARY RAMP
 - ⑫ AGGREGATE SHOULDERS, TYPE A 6"
 - ⑬ TRAFFIC BARRIER TERMINAL TYPE 6A



HAMPTON, LENZINI & RENWICK, INC.
 CIVIL & STRUCTURAL ENGINEERS
 LAND SURVEYORS

3085 STEVENSON DRIVE, SUITE 201
 SPRINGFIELD, ILLINOIS 62703
 (217) 546-3400

ELGIN • SPRINGFIELD

PROJECT NUMBER: 12-52-0007-1 DATE: 04/21/08
 DESIGNED: L.F.S. CHECKED: S.W.M. DRAWN: D.T.M.

STAGE II CONSTRUCTION
 IL. ROUTE 146 OVER CACHE RIVER
 F.A.P. ROUTE 885 / SECTION 107BR-1
 JOHNSON COUNTY
 STATION 727+23
 STRUCTURE NO. 044-0014