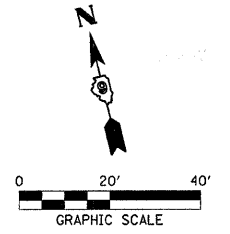


ROUTE NO.	SECTION	COUNTY	TOTAL SHEETS	SHEET NO.
F.A.P. 885	111BR-1	JOHNSON	94	17
FED. ROAD DIST. NO.		ILLINOIS CONTRACT NO. 78030		

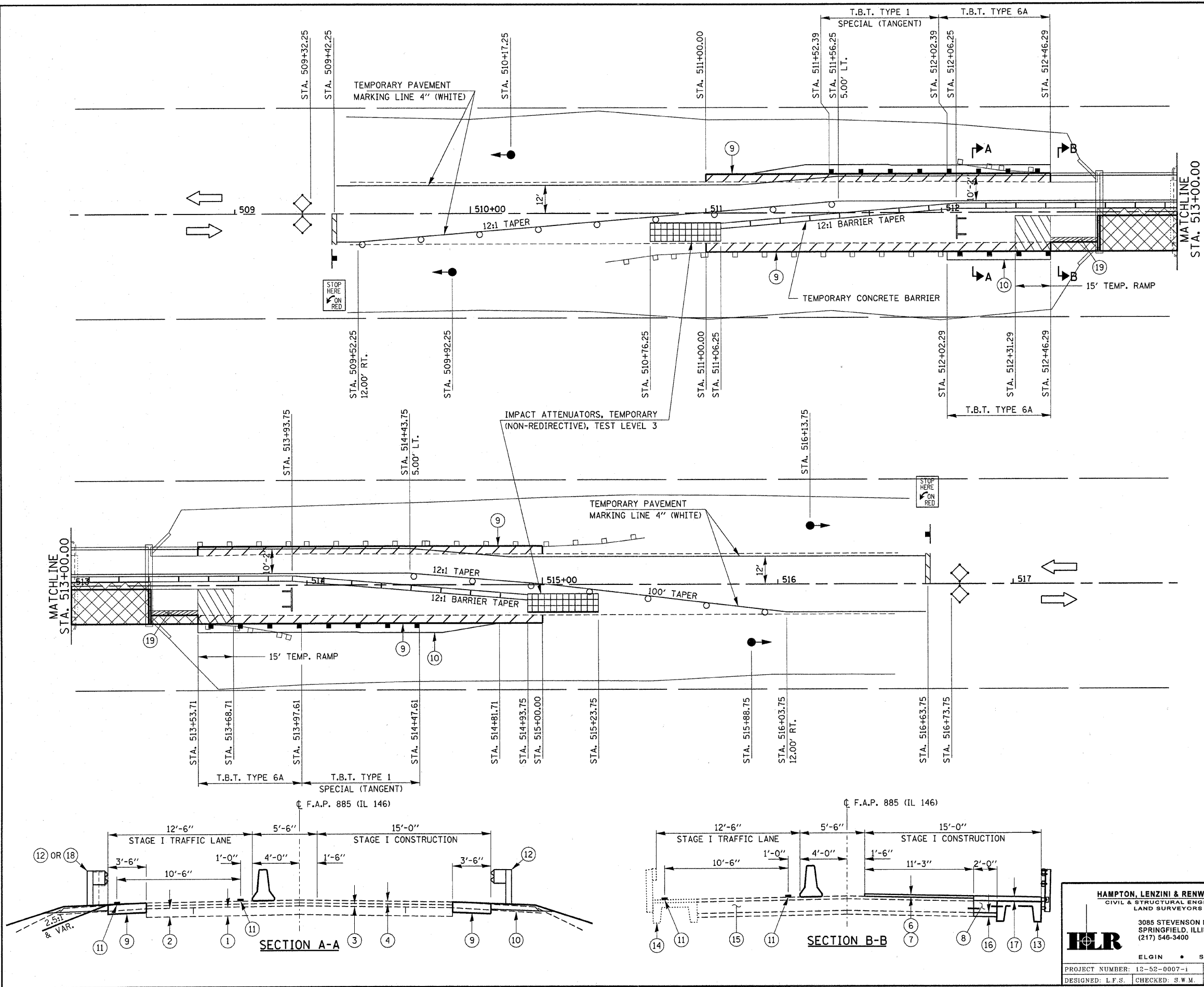
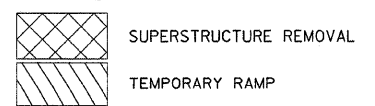
GENERAL NOTES

- TRAFFIC CONTROL SHALL BE ERECTED AS SHOWN AND ACCORDING TO "TRAFFIC CONTROL AND PROTECTION, STANDARD 701321."
- SEE SPECIAL PROVISIONS FOR ADDITIONAL TRAFFIC CONTROL REQUIREMENTS.
- COORDINATE LOCATION OF SIGNALS WITH FINAL WORK AS DIRECTED BY THE ENGINEER
- CONSTRUCT TEMPORARY RUMBLE STRIPS AT LOCATIONS SHOWN ON STANDARD 701321.
- THE PROPOSED TRAFFIC BARRIER TERMINAL TYPE 6A AND TRAFFIC BARRIER TERMINAL TYPE 1, SPECIAL (TANGENT) PROPOSED IN THE N.W. QUADRANT SHALL BE INSTALLED PRIOR TO STAGE 1.



LEGEND

- ① EXISTING CONCRETE PAVEMENT
- ② EXISTING BASE COURSE WIDENING 9"
- ③ EXISTING H.M.A. BINDER COURSE 1.5" MIN.
- ④ EXISTING H.M.A. SURFACE COURSE 1.5"
- ⑤ EXISTING AGGREGATE SHOULDERS TYPE A, 6"
- ⑥ LEVELING BINDER (MACHINE METHOD), N90
- ⑦ HOT-MIX ASPHALT SURFACE COURSE, MIX "C", N90 (1 1/2")
- ⑧ PCC BASE COURSE 13"
- ⑨ HMA BASE COURSE WIDENING 10 3/4"
- ⑩ AGGREGATE SHOULDERS TYPE A 6"
- ⑪ TEMPORARY PAVEMENT MARKINGS
- ⑫ TRAFFIC BARRIER TERMINAL, TYPE 6A
- ⑬ PROPOSED PRECAST SLAB
- ⑭ EXISTING PRECAST SLAB
- ⑮ EXISTING BRIDGE APPROACH PAVEMENT
- ⑯ SUB-BASE GRANULAR MATERIAL TYPE A 4" (COST INCLUDED WITH PCC BASE COURSE 13")
- ⑰ CONCRETE WEARING SURFACE, 5"
- ⑱ EXISTING GUARDRAIL
- ⑲ BRIDGE APPROACH PAVEMENT REMOVAL



HAMPTON, LENZINI & RENWICK, INC.
 CIVIL & STRUCTURAL ENGINEERS
 LAND SURVEYORS
 3085 STEVENSON DRIVE, SUITE 201
 SPRINGFIELD, ILLINOIS 62703
 (217) 546-3400

ELGIN • SPRINGFIELD

PROJECT NUMBER: 12-52-0007-1 DATE: 04/21/08
 DESIGNED: L.F.S. CHECKED: S.W.M. DRAWN: D.T.M.

STAGE I CONSTRUCTION
 IL. ROUTE 146 OVER BELL POND
 F.A.P. ROUTE 885 / SECTION 111BR-1
 JOHNSON COUNTY
 STATION 513+00
 STRUCTURE NO. 044-0022