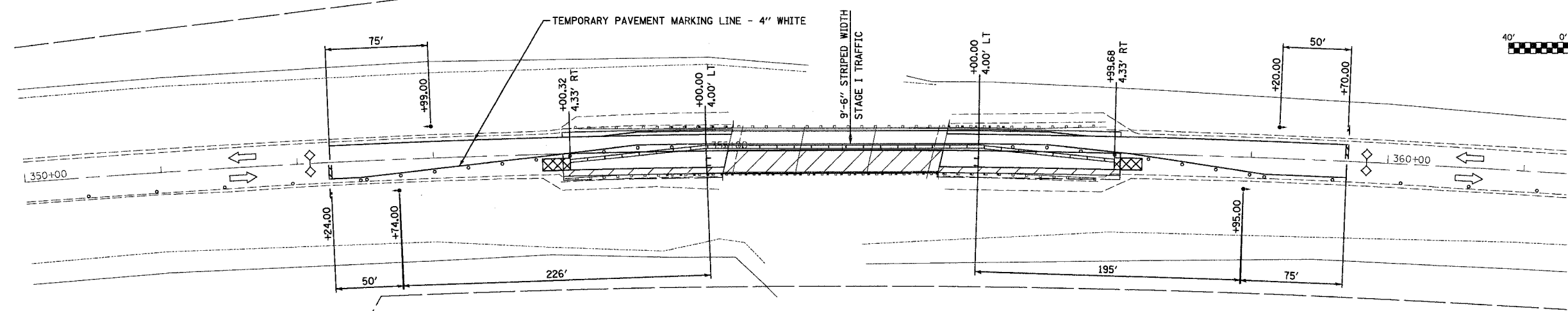
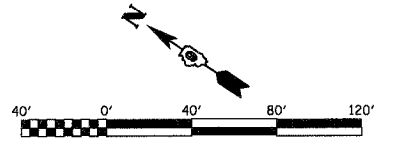


CONTRACT NO. 78034				
F.A.P. RTE.	SECTION	COUNTY	TOTAL SHEETS	SHEET NO.
782	111BR-1	GALLATIN	73	46
STA. 350+00		TO STA. 362+00		
FED. ROAD DIST. NO.		ILLINOIS FED. AID PROJECT		



PRIOR TO STAGE I CONSTRUCTION
 USING STANDARD 701326 CONSTRUCT BASE COURSE WIDENING, 10" AS SHOWN ON THE PLANS LT AND RT.

STAGE I SEQUENCE OF CONSTRUCTION
 PLACE STAGE I TRAFFIC CONTROL ACCORDING TO STANDARD 701321 AND AS SHOWN. ALSO PLACE TEMPORARY RUMBLE STRIPS AT LOCATIONS SHOWN ON STANDARD 701321.

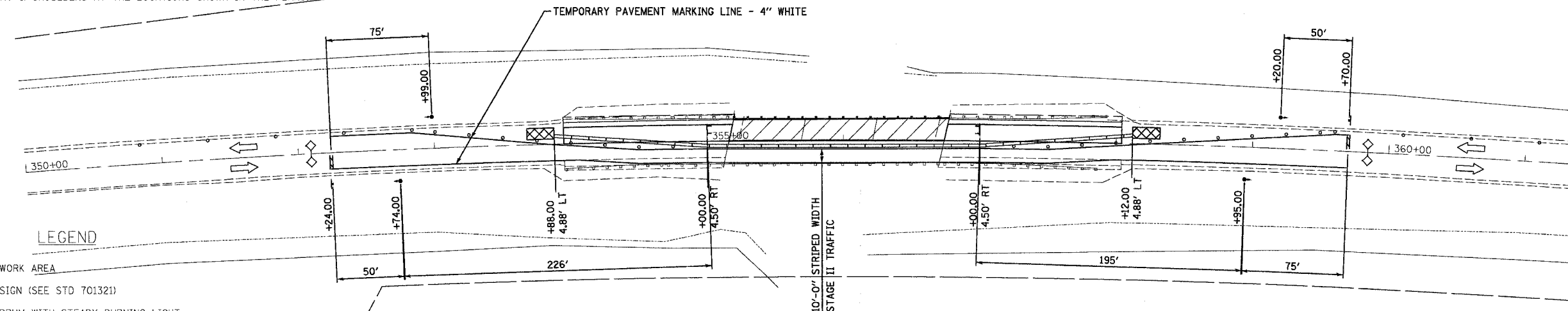
DIRECT TRAFFIC TO STAGE I ROADWAY AND COMPLETE STAGE I STRUCTURAL, GUARDRAIL, AND SHOULDER WORK.

STAGE I TRAFFIC CONTROL

STAGE II SEQUENCE OF CONSTRUCTION
 RELOCATE BARRIER WALL AND IMPACT ATTENUATORS AND PUT IN PLACE OTHER TRAFFIC CONTROL MEASURES FOR STAGE II AS REQUIRED BY 701321.

ONCE TRAFFIC IS DIRECTED TO STAGE II TRAFFIC LANES, COMPLETE STAGE II STRUCTURAL, GUARDRAIL, AND SHOULDER WORK.

REMOVE STAGE II TRAFFIC CONTROL AND COMPLETE PROFILE CORRECTION AND RESURFACING OF PAVEMENT & SHOULDERS AT THE LOCATIONS SHOWN IN THE PLANS.



LEGEND

- WORK AREA
- SIGN (SEE STD 701321)
- DRUM WITH STEADY BURNING LIGHT
- TRAFFIC SIGNAL
- TEMPORARY CONCRETE BARRIER
- IMPACT ATTENUATOR, TEMPORARY
- DIRECTION OF TRAFFIC
- TYPE III BARRICADE

DATE = 04/17/2008
 FILE NAME = N:\Projects\78034\111BR-1\TrafficControl\111BR-1.dgn
 PLOT SCALE = 1/4" = 40'
 USER NAME = CFC

REVISIONS	
NAME	DATE

COOMBE-BLOXDORF P.C.
 Engineers / Land Surveyors
 Springfield, Illinois
 Design Firm License No. 184-002703

ILLINOIS DEPARTMENT OF TRANSPORTATION
 STAGE I & II TRAFFIC CONTROL PLAN
 IL ROUTE 1 OVER CANE CREEK
 FA ROUTE 782 SECTION 111BR-1
 GALLATIN COUNTY

SCALE: 1"=40'
 DATE

DRAWN BY CFC
 CHECKED BY MCB

STAGE II TRAFFIC CONTROL