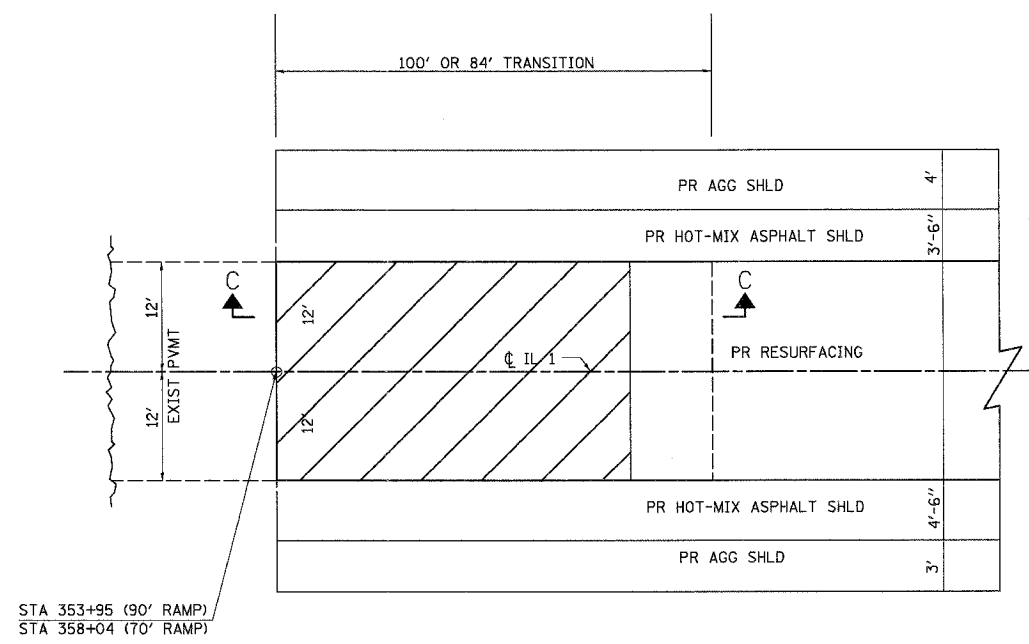
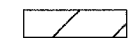
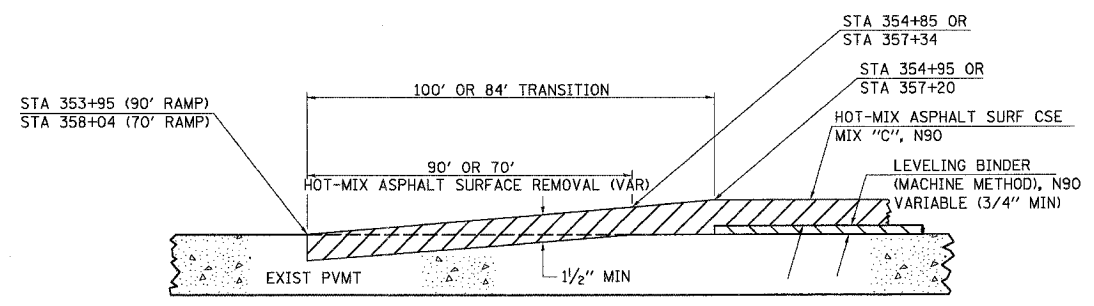


F.A.P. RTE.	SECTION	COUNTY	TOTAL SHEETS	SHEET NO.
782	111BR-1	GALLATIN	73	49
STA.		TO STA.		
FED. ROAD DIST. NO.		ILLINOIS FED. AID PROJECT		



BUTT JOINT

 HMA SURFACE REM - BUTT JOINT



SECTION C-C

PLOT DATE = 8/4/17/2018  
 FILE NAME = \\s78034-1\8\misc\detail.dgn  
 PLOT SCALE = 1/8" = 1' / IN.  
 USER NAME = CFC

**COOMBE-BLOXDORF P.C.**  
 Engineers / Land Surveyors  
 Springfield, Illinois  
 Design Firm License No. 184-002703

REVISIONS	
NAME	DATE

ILLINOIS DEPARTMENT OF TRANSPORTATION  
  
 MISCELLANEOUS DETAILS  
 IL ROUTE 1 OVER CANE CREEK  
 FA ROUTE 782 SECTION 111BR-1  
 GALLATIN COUNTY  
  
 SCALE: \_\_\_\_\_ DRAWN BY CFC  
 DATE \_\_\_\_\_ CHECKED BY MCB