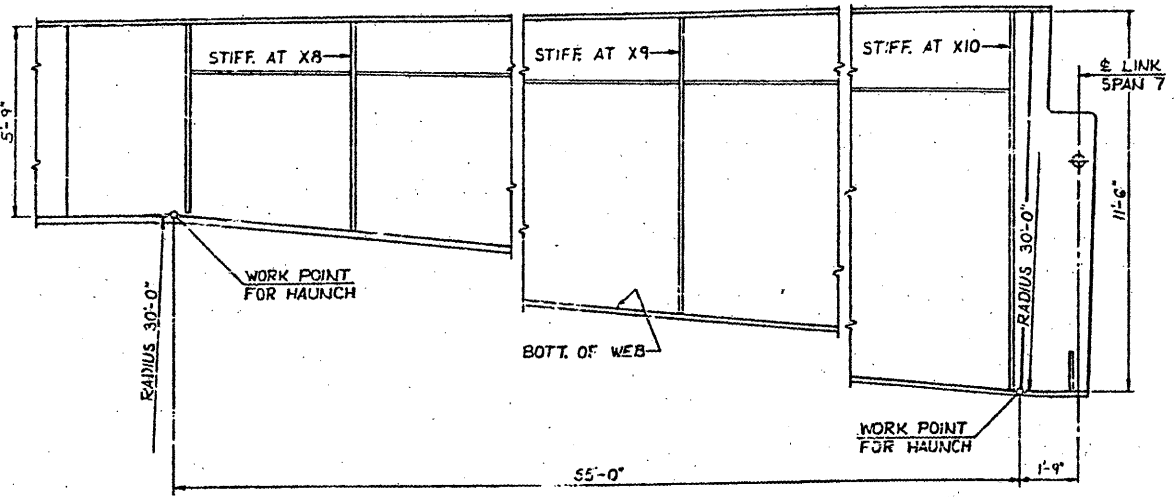
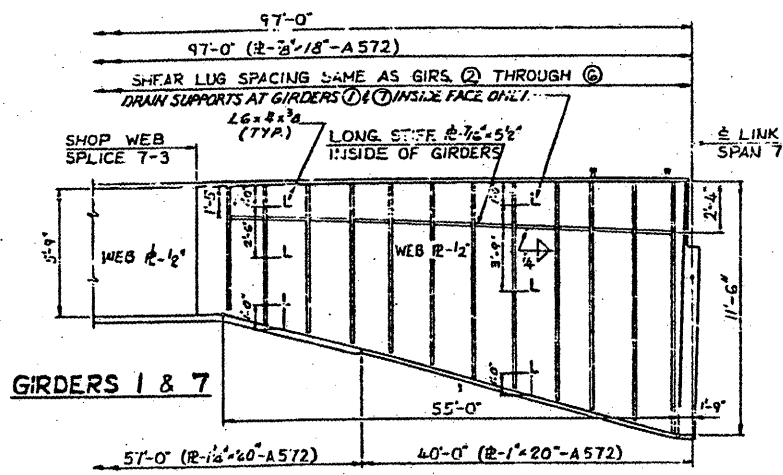


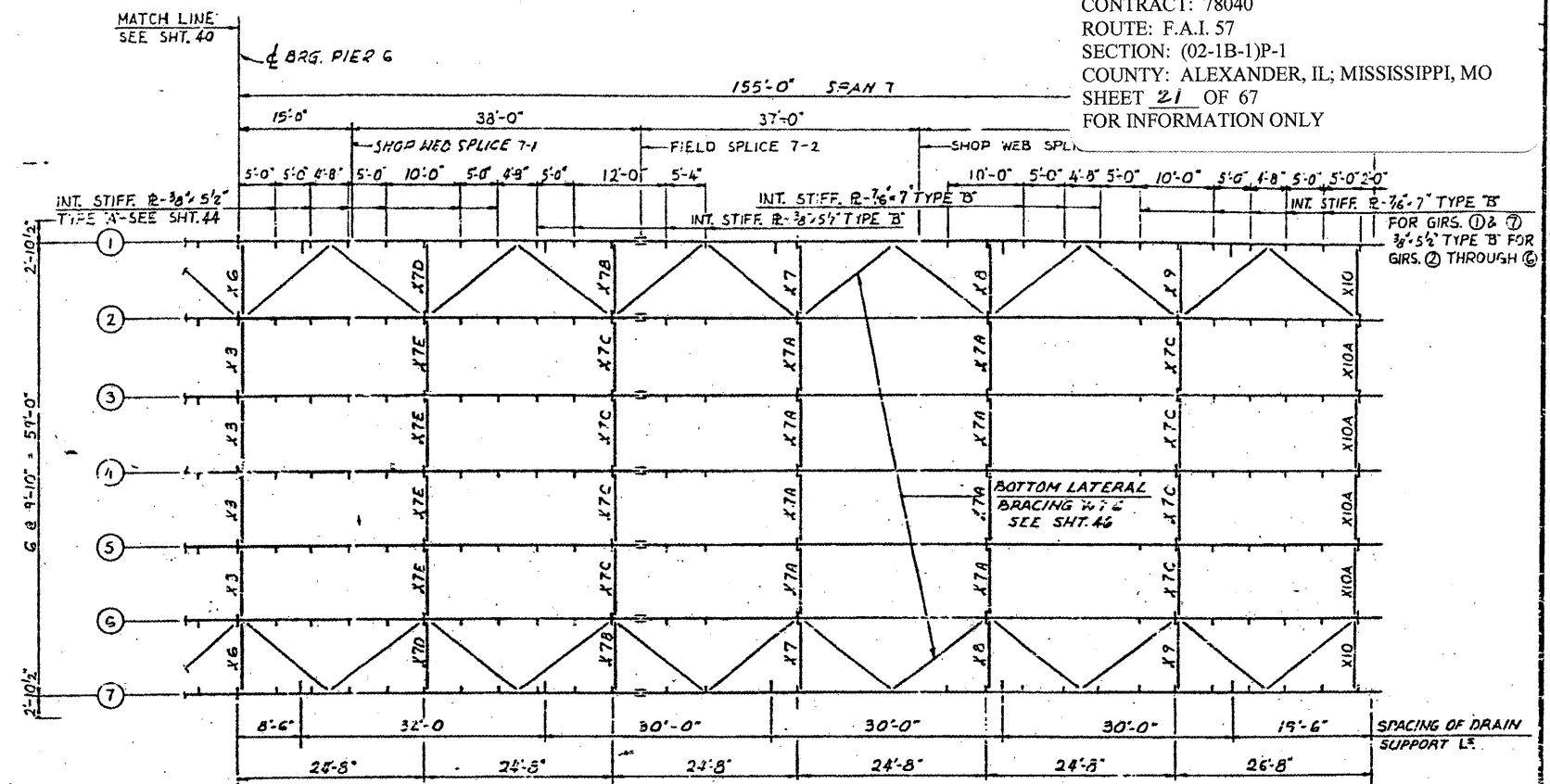
CONTRACT: 78040  
 ROUTE: F.A.I. 57  
 SECTION: (02-1B-1)P-1  
 COUNTY: ALEXANDER, IL; MISSISSIPPI, MO  
 SHEET 21 OF 67  
 FOR INFORMATION ONLY



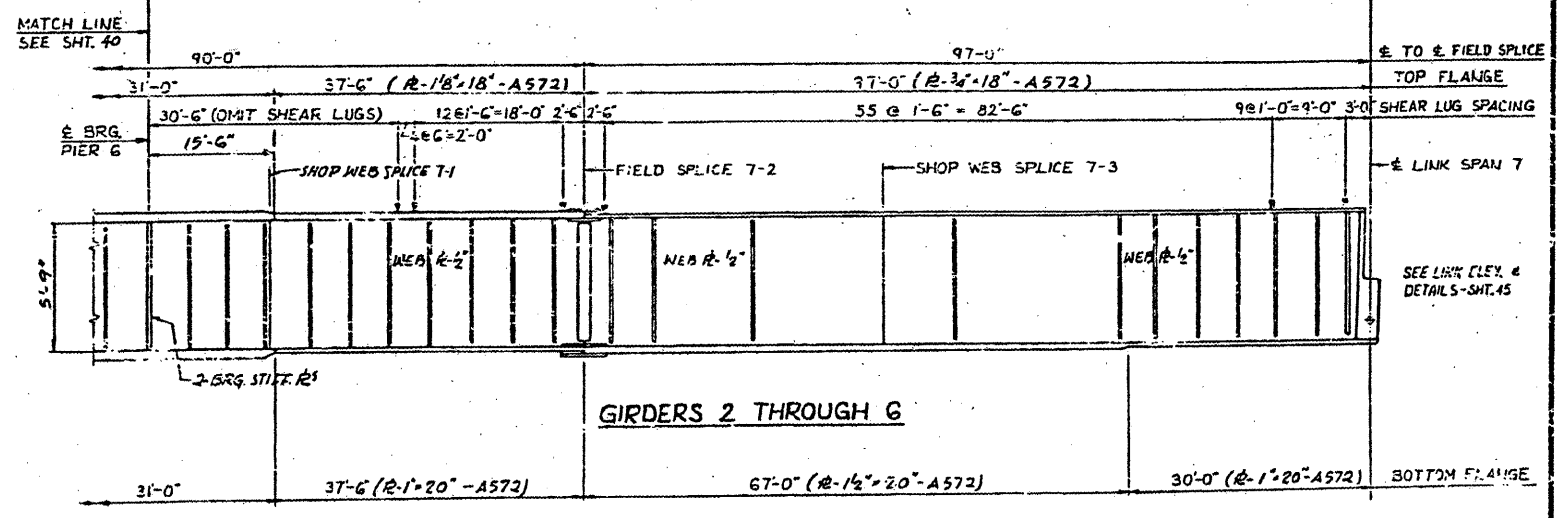
DETAIL OF HAUNCH  
 FOR GIRDERS 1 & 7 ONLY



GIRDERS 1 & 7



STEEL FRAMING PLAN



ELEVATION

GIRDER ELEVATIONS-FOR FABRICATION ONLY

S.W.S.=SHOP WEB SPLICE  
 F.S.=FIELD SPLICE

GIRDER	LOCATION	LINK-SPAN #	PIER #	S.W.S. 5-1	F.S. 5-2	S.W.S. 5-3	PIER 5	F.S. 6-1	S.W.S. 6-2	F.S. 6-3	PIER 6	F.S. 7-1	S.W.S. 7-2	F.S. 7-3	S.W.S. 7-3	LINK-SPAN 7
1		350.871	351.062	353.177	354.391	355.193	355.612	356.646	357.175	359.289	360.267	360.745	362.125	363.328	364.761	
2		351.731	351.215	353.331	354.544	355.347	355.766	356.800	358.129	359.242	360.421	360.899	362.279	363.482	364.914	
3		351.184	351.370	353.485	354.698	355.500	355.919	356.953	358.283	359.396	360.575	361.052	362.433	363.636	365.068	
4		351.338	351.523	353.638	354.852	355.654	356.073	357.107	358.436	359.550	360.728	361.206	362.586	363.789	365.222	
5		351.164	351.370	353.485	354.698	355.500	355.919	356.953	358.283	359.396	360.575	361.052	362.433	363.636	365.068	
6		351.031	351.216	353.331	354.544	355.347	355.766	356.800	358.129	359.242	360.421	360.899	362.279	363.482	364.914	
7		350.871	351.062	353.177	354.391	355.193	355.612	356.646	357.175	359.289	360.267	360.745	362.125	363.328	364.761	

ELEVATIONS ARE GIVEN TO TOP OF GIRDER WEB PLATE

BRIDGE NO. 1  
 STRUCTURE NO. 002-0022  
 FOR INFORMATION ONLY

FRAMING PLAN - SPANS 5, 6 AND 7  
 F.A.I. RTE. 57 OVER THE MISSISSIPPI RIVER  
 PROJECT 1-57-9 (5)0  
 SECTION (02-1B-1)D  
 ALEXANDER COUNTY, ILLINOIS  
 MISSISSIPPI COUNTY, MISSOURI  
 STA. 1141 + 84.75 TO STA. 1182 + 75.25