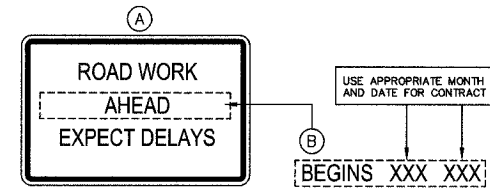
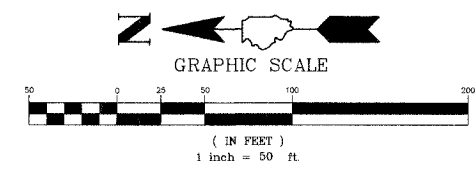
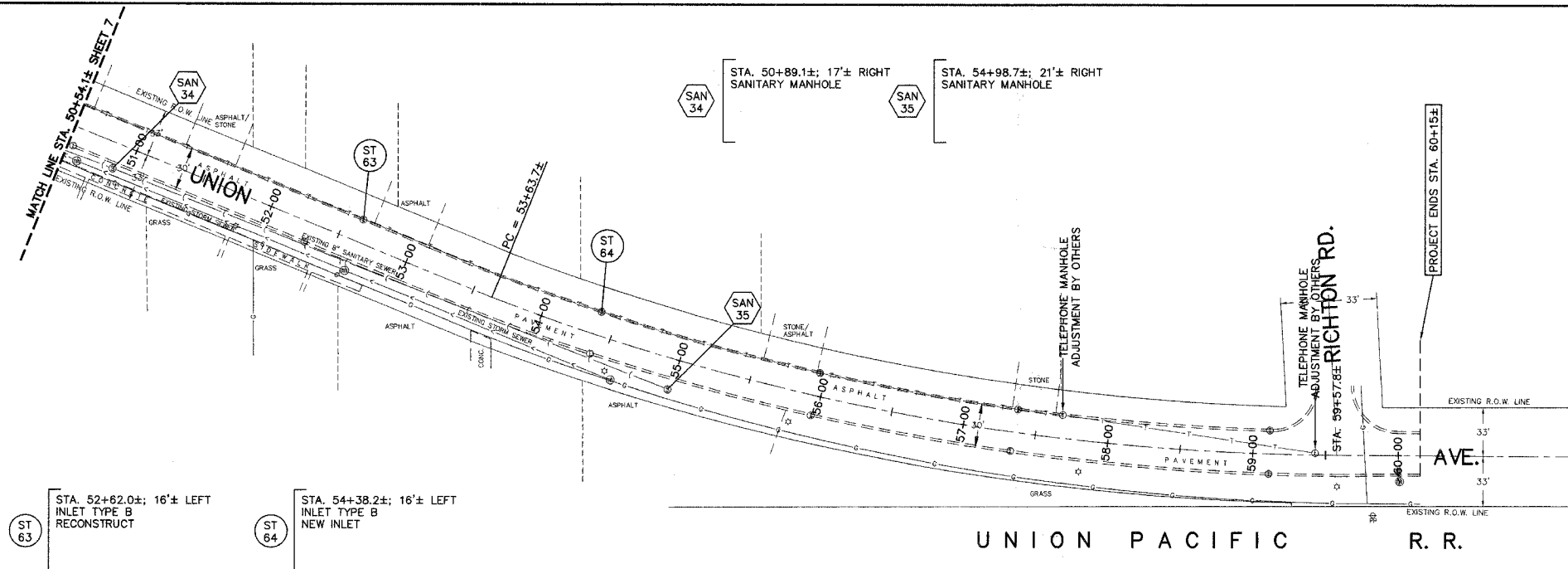
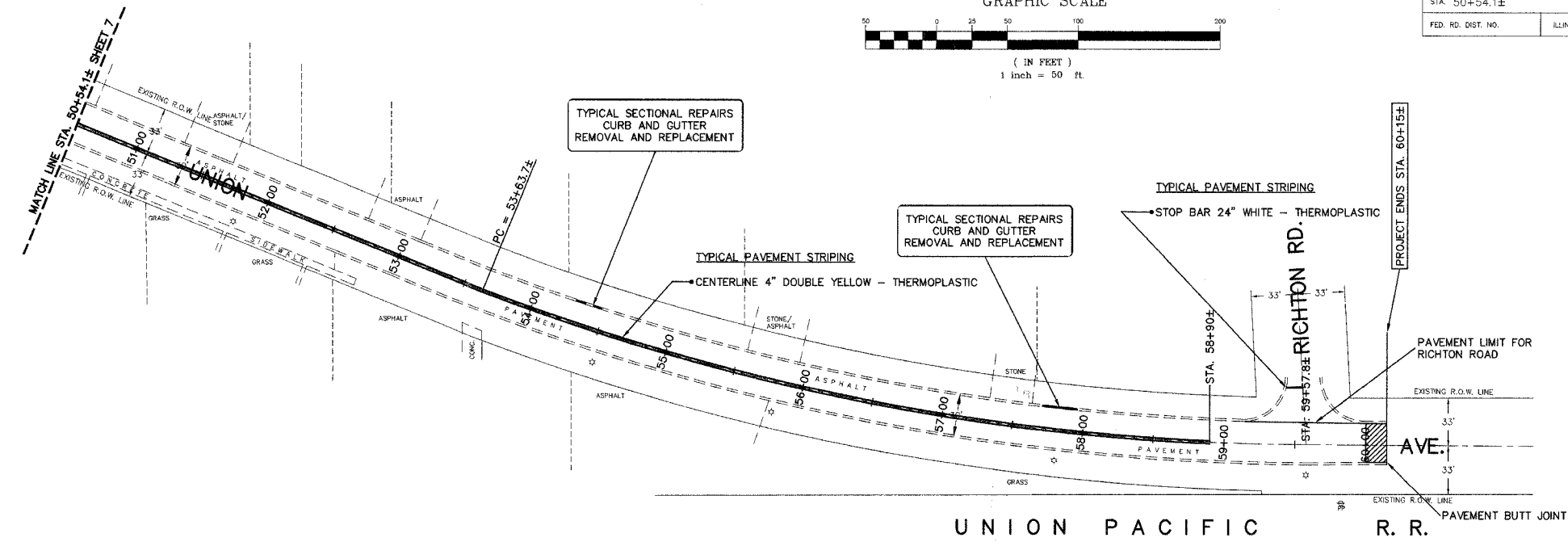


RTE.	CITY SECTION	COUNTY	TOTAL SHEETS	SHEET NO.
2887	07-00083-00-RS	COOK/WILL	10	9
STA. 50+54.1±		TO STA. 60+15±		
FED. RD. DIST. NO.	ILLINOIS	PROJECT - M - 8003 (853)		

CONTRACT # 83969



- NOTES:
1. USE BLACK LETTERING ON ORANGE BACKGROUND.
 2. ERECT SIGNS IN ADVANCE OF THE LOCATION FOR THE "ROAD CONSTRUCTION AHEAD" SIGN AT LOCATIONS AS DIRECTED BY THE ENGINEER.
 3. ERECT SIGN (A) WITH INSTALLED PANEL (B) ONE WEEK PRIOR TO THE START OF CONSTRUCTION.
 4. REMOVE PANEL (B) SOON AFTER THE START OF CONSTRUCTION.
 5. ONE SIGN ASSEMBLY EQUALS 25.7 SQ. FT.



Joseph A. Schudt & Associates
 19350 S. HARLEM AVENUE FRANKFORT, IL 60423
 PHONE: 708-720-1000 FAX: 708-720-1065
 e-mail: jas@jseeng.com http://www.jseeng.com
 CIVIL ENGINEERING LAND SURVEYING ENVIRONMENTAL LAND PLANNING GPS SERVICES

COPYRIGHT © 2008
 JOSEPH A. SCHUDT & ASSOCIATES
 ALL RIGHTS RESERVED

Union Avenue Street Paving 30th Street to Richton Road

REVISIONS	
NAME	DATE

ILLINOIS DEPARTMENT OF TRANSPORTATION
CONSTRUCTION PLAN
SHEET 9 OF 10
 SCALE: AS SHOWN DRAWN BY: J.A.R.
 DATE: 4-4-08 CHECKED BY: S.M.H.

07-22
 07-022-SOUTH

M:\0007\07-022\07-022-SOUTH\1.dwg, 08-06-08 SCALE: 4:2008 8:14:58 AM, COPYRIGHT, JOSEPH A. SCHUDT & ASSOCIATES, J.A.R.