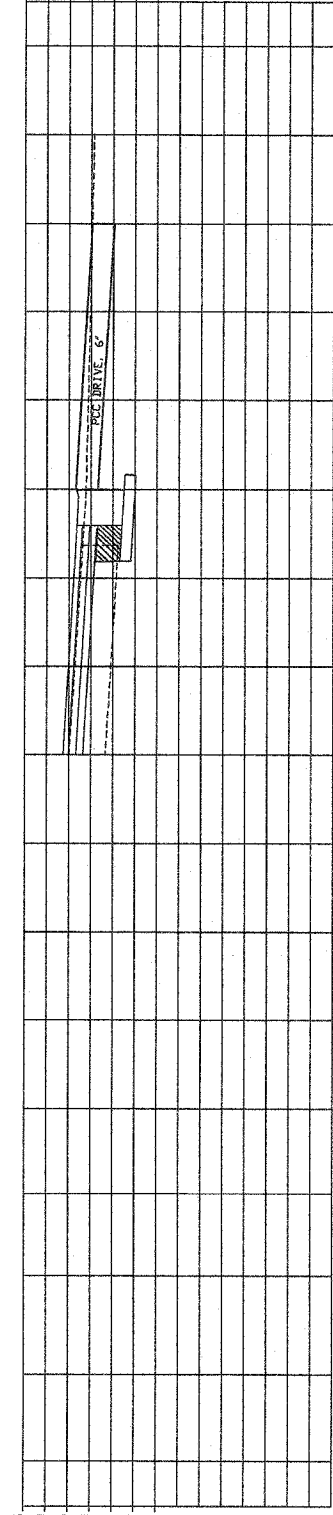


F. A. ROUTE	SECTION	COUNTY	TOTAL SHEETS	SHEET NO.
6011	07-00057-00-PP	LA SALLE	33	18

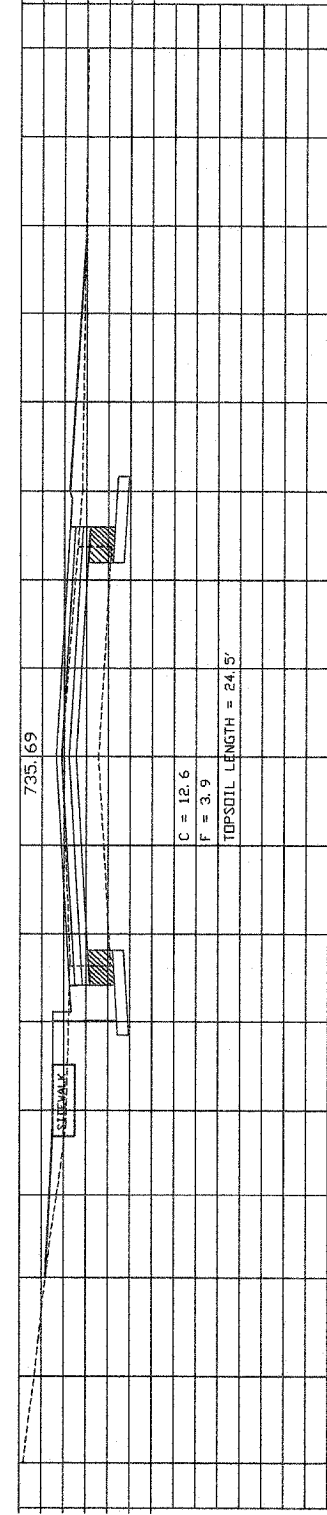
CITY OF MENDOTA
CONTRACT NO. 87953

736.5
736.0
735.5
735.0
734.5
734.0
733.5



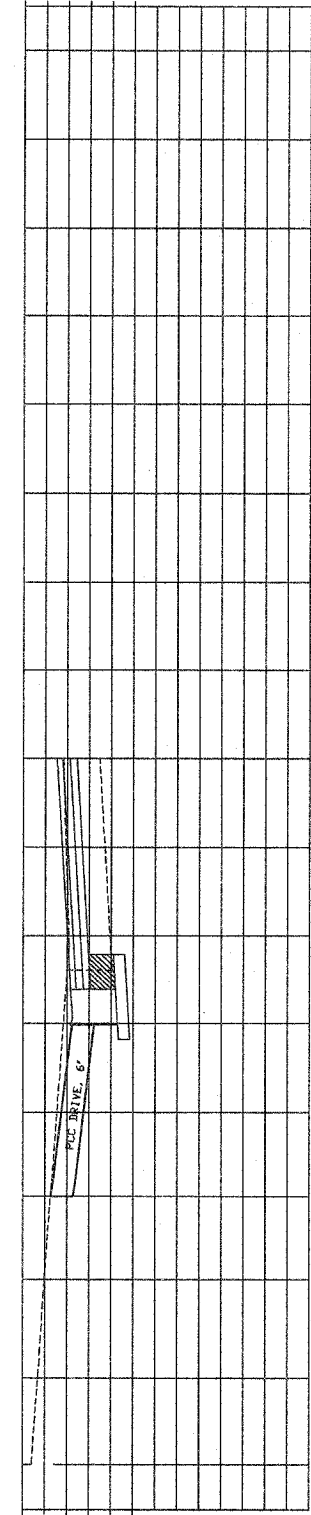
40.0
35.0
30.0
25.0
20.0
15.0
10.0
5.0
0.0
-5.0
-10.0
-15.0
-20.0
-25.0
-30.0
-35.0
-40.0

736.5
736.0
735.5
735.0
734.5
734.0
733.5



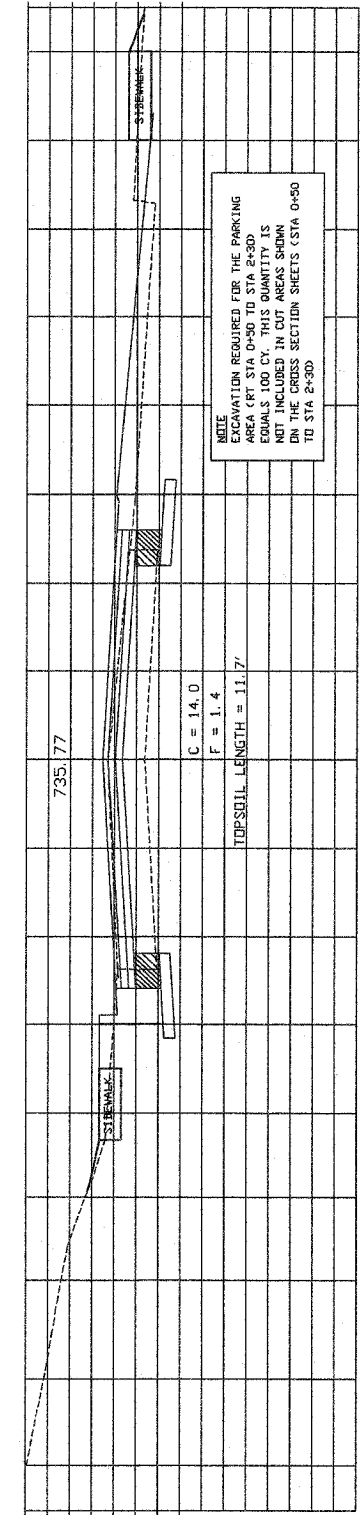
40.0
35.0
30.0
25.0
20.0
15.0
10.0
5.0
0.0
-5.0
-10.0
-15.0
-20.0
-25.0
-30.0
-35.0
-40.0

736.5
736.0
735.5
735.0
734.5
734.0



40.0
35.0
30.0
25.0
20.0
15.0
10.0
5.0
0.0
-5.0
-10.0
-15.0
-20.0
-25.0
-30.0
-35.0
-40.0

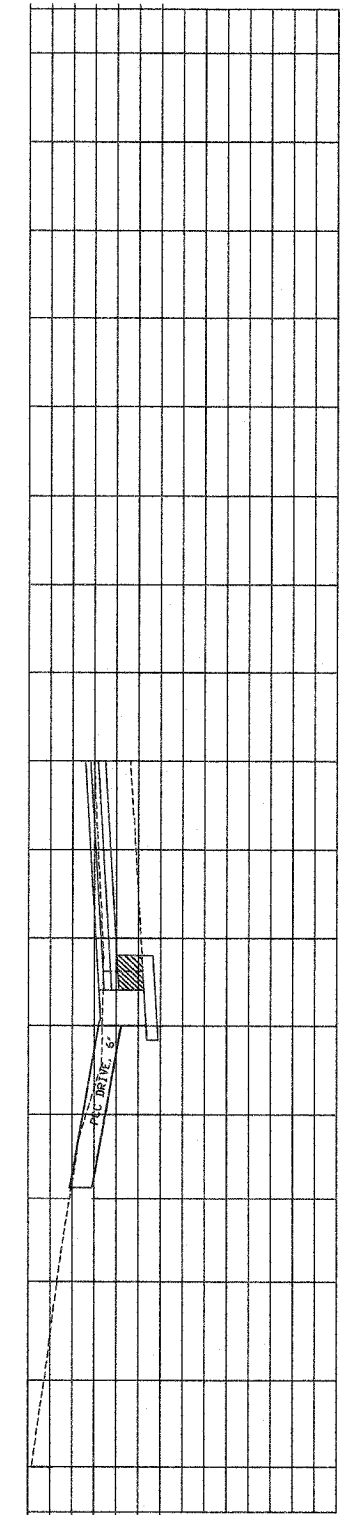
737.5
737.0
736.5
736.0
735.5
735.0
734.5
734.0



NOTE
EXCAVATION REQUIRED FOR THE PARKING
AREA BETWEEN STATIONS 2+36 AND
2+40. ALL EXCAVATION SHALL BE
INCLUDED IN CUT AREAS SHOWN
ON THE CROSS SECTION SHEETS (STA 0+00
TO STA 2+30)

40.0
35.0
30.0
25.0
20.0
15.0
10.0
5.0
0.0
-5.0
-10.0
-15.0
-20.0
-25.0
-30.0
-35.0
-40.0

737.0
736.5
736.0
735.5
735.0
734.5
734.0



40.0
35.0
30.0
25.0
20.0
15.0
10.0
5.0
0.0
-5.0
-10.0
-15.0
-20.0
-25.0
-30.0
-35.0
-40.0