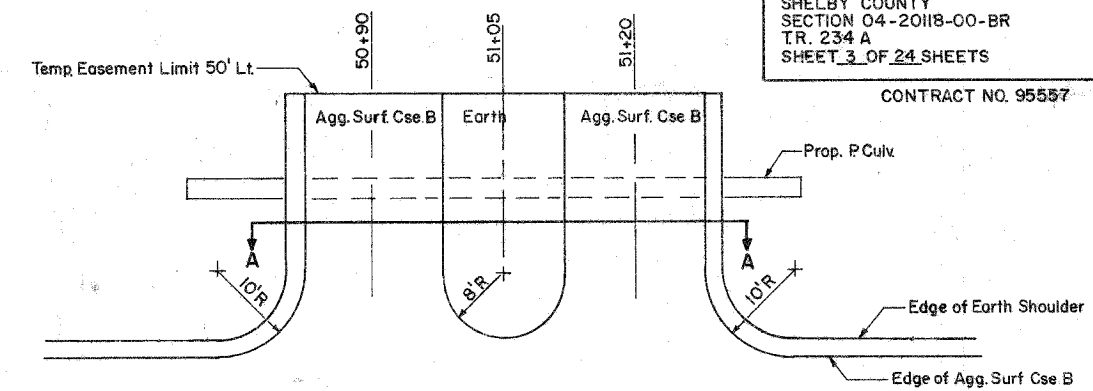
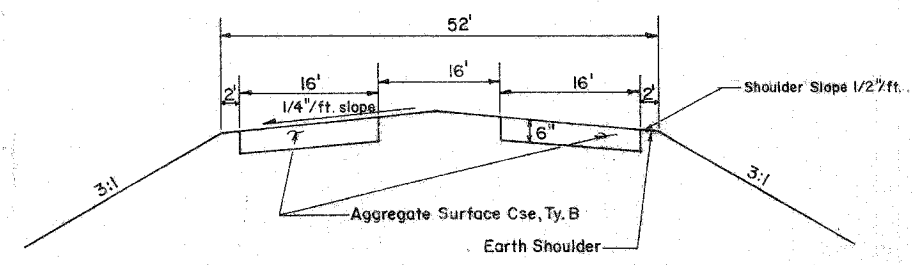


Existing Typical Section

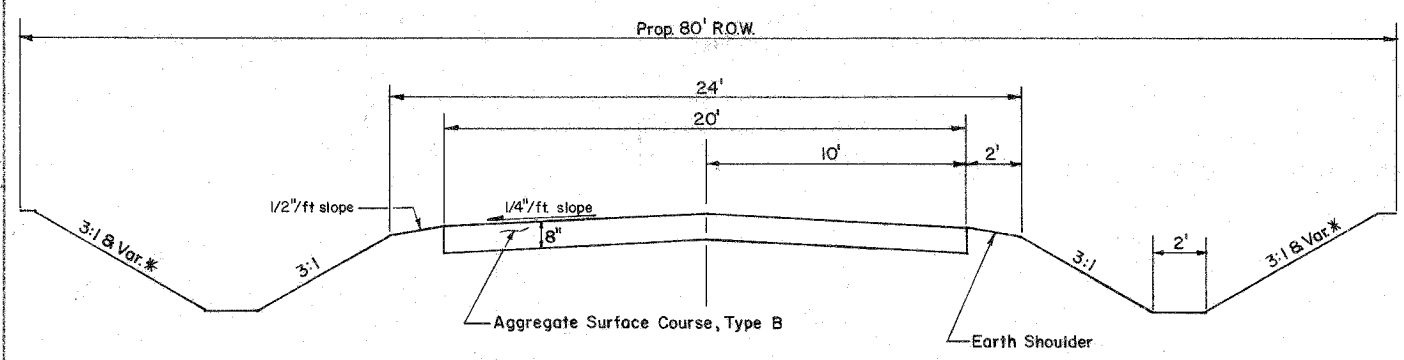


Plan



Section A-A

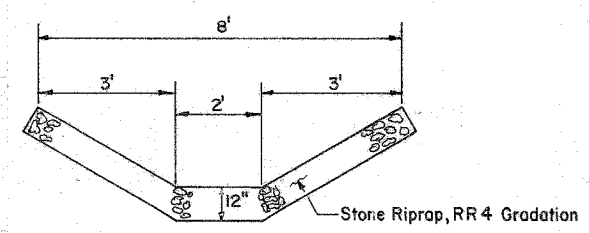
Proposed F.E. Lt. Sta 51+05



Proposed Typical Section

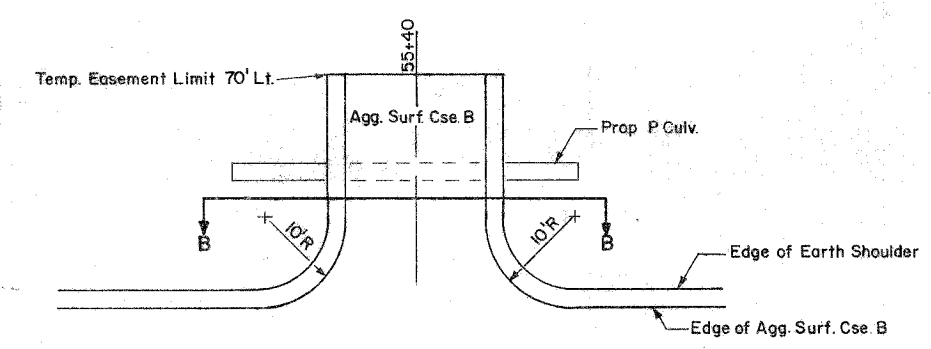
Sta. 50+00 to Sta. 57+00

* See Cross Sections

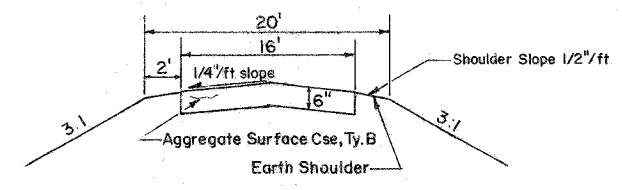


Stone Riprap Ditch

Lt. & Rt. Sta. 49+75 to 53+90
Lt. & Rt. Sta. 54+82 to 57+25



Plan



Section B-B

Proposed F.E. Lt. Sta 55+40

TYPICAL SECTIONS & ENTRANCE DETAILS

SCALE:	APPROVED BY:	DRAWN BY:
DATE:	REVISION:	REVISION:
DRAWING NUMBER:		