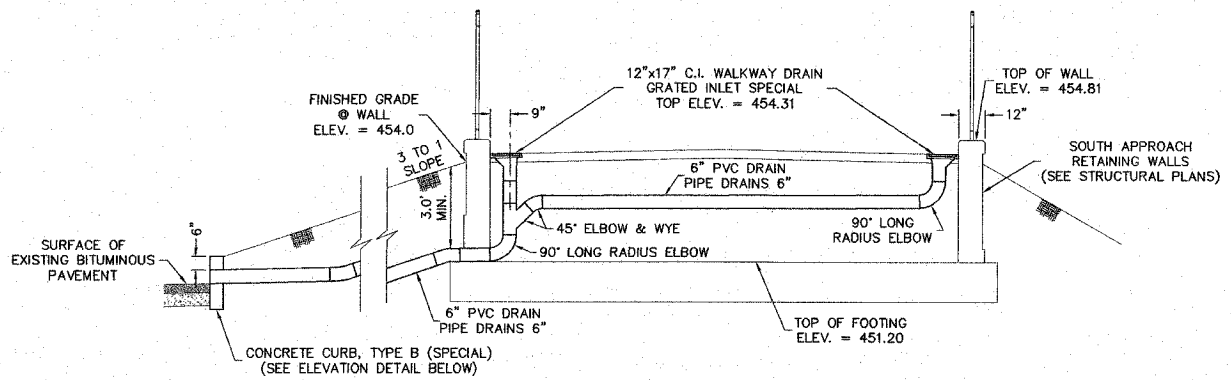
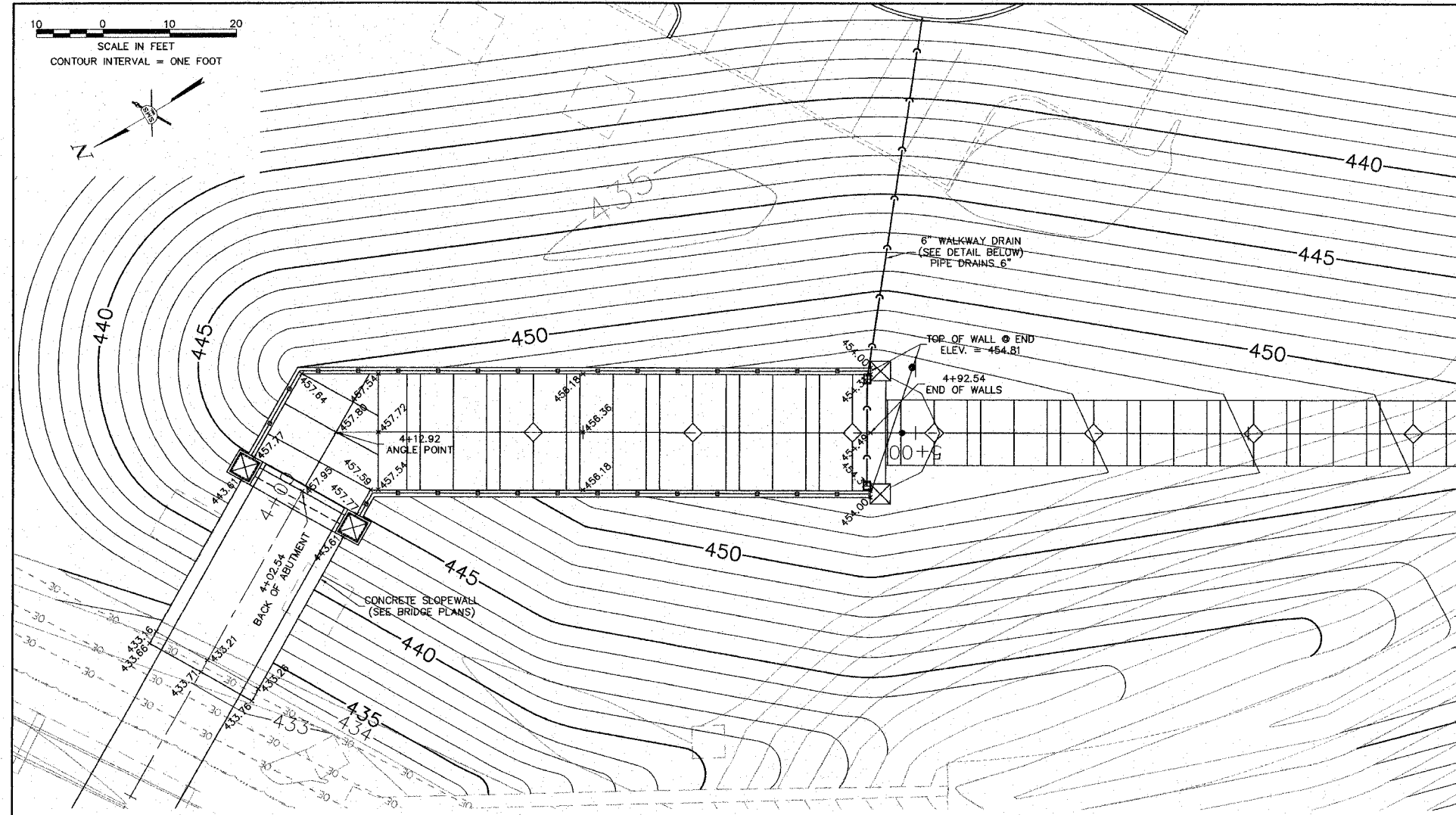
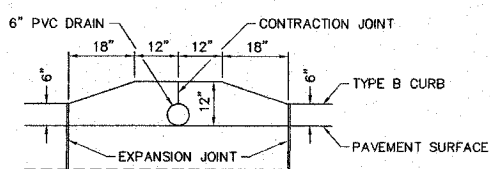


SCALE IN FEET
CONTOUR INTERVAL = ONE FOOT



SECTION DETAIL - WALKWAY DRAIN @ STA. 4+92.73

NOTE: MINIMUM SLOPE ON 6" DRAIN = 2.0%



ELEVATION DETAIL - TYPE B CURB SPECIAL

NO.	DESCRIPTION

SMS ENGINEERS
Sheppard, Morgan & Schwaab, Inc.
CONSULTING ENGINEERS AND LAND SURVEYORS
215 Walnut Street, P.O. Box E, Alton, IL 62002 618462-9705 E-mail: ms@smsengineers.com
17 Central Industrial Drive, Granite City, IL 62040 618671-9700 E-mail: mail@smsengineers.com
DESIGN FIRM # 184-00992

ALTON, ILLINOIS
PEDESTRIAN OVERPASS AT LANGDON ST.
DETAILED GRADING AND DRAINAGE PLAN
SOUTH APPROACH

S:\alton\proj\alton\alton\alton.dwg, 5/15/2008 2:18:38 PM, jman, 1:10