

SEC. 10, T9S, R6E, 3RD P.M.

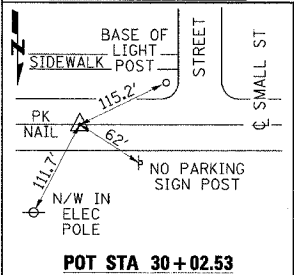
FAP RTE		SECTION	COUNTY	TOTAL SHEETS	SHEET NO.
869		(105)B-1	SALINE	71	12
STA. 35+00			TO STA. 40+00		
FED. ROAD DIST. NO.		ILLINOIS	FED. AID PROJECT		

PLAN	DATE
BY	
CHECKED	
DATE	

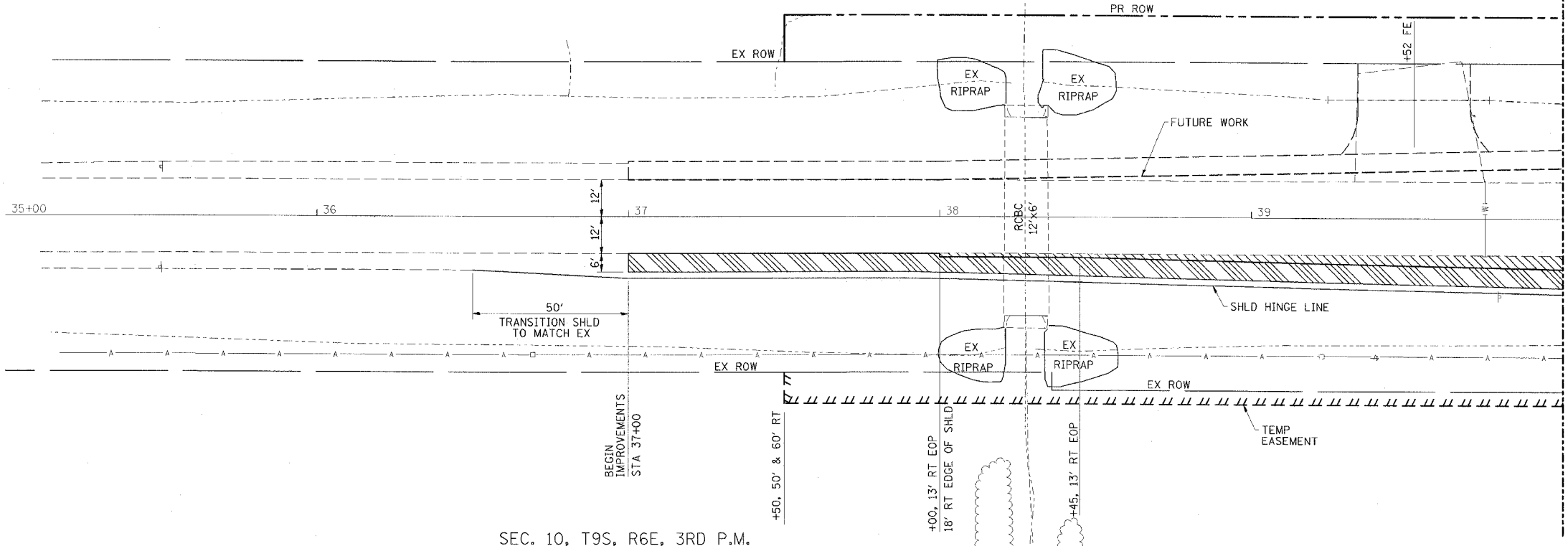
PROFILE	DATE
BY	
CHECKED	
DATE	

PLOT DATE \* DATE \*  
 FILE NAME \* FILE \*  
 REFERENCE \* REF \*

**CENTERLINE TIE**

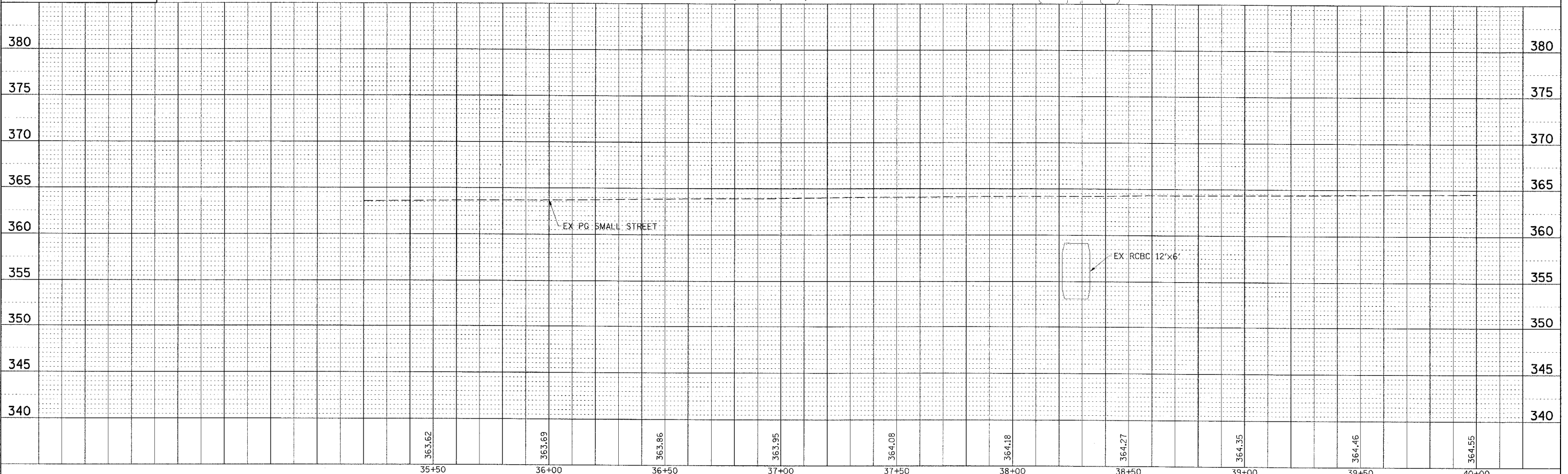


POT STA 30+02.53



MATCHLINE STATION 40+00  
SEE SHT. 13 FOR CONT.

SEC. 10, T9S, R6E, 3RD P.M.



**SMALL STREET PLAN & PROFILE**

STA 35+00 TO STA 40+00