

CONSTRUCTION PLANS

FOR

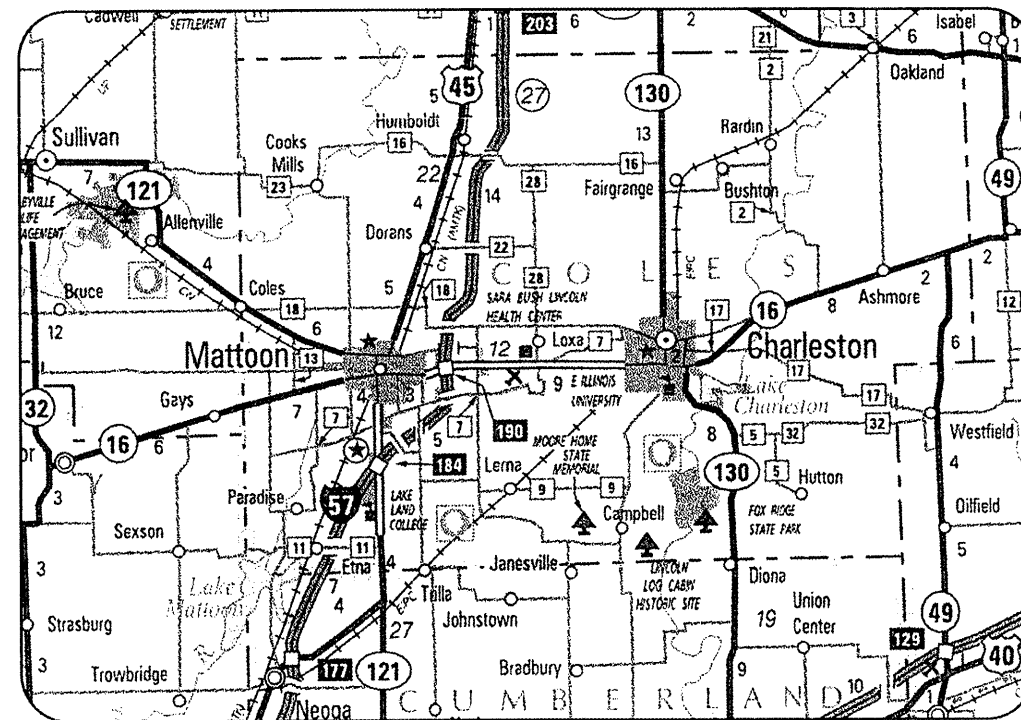
COLES COUNTY MEMORIAL AIRPORT

MATTOON-CHARLESTON, COLES COUNTY, ILLINOIS

PAVEMENT REPAIRS AND ENHANCED MARKING

SCOPE OF WORK


THIS PROJECT CONSIST OF CLEANING AND SEALING CRACKS ON RUNWAY 6/24, PAVEMENT REPAIRS ON 11/29, AND ENHANCED TAXIWAY CENTERLINE MARKING.



LOCATION

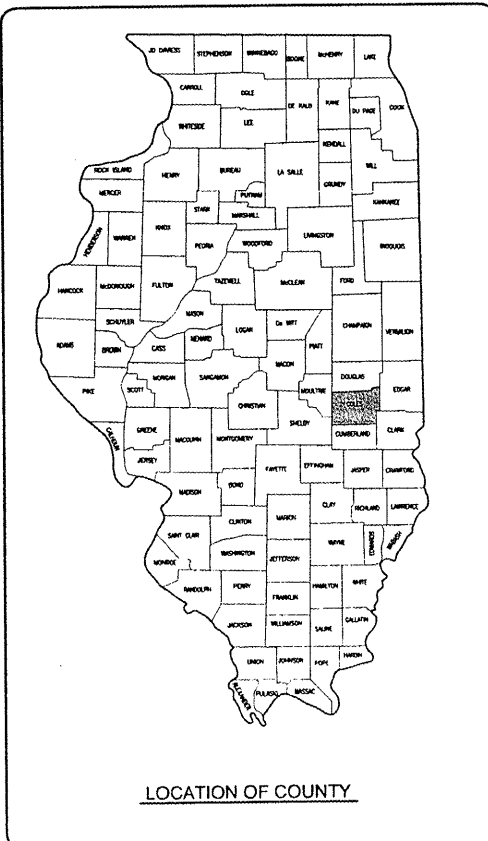
ILL. PROJ.: MTO-3813
A.I.P. PROJ.: 3-17-0066-B21
LATITUDE: 39° 28' 40"
LONGITUDE: 88° 16' 45"
ELEVATION: 721.0' M.S.L.
DATE: MAY 5, 2008

Revised 6/27/08



HANSON
Hanson Professional Services Inc.
CIVIL ENGINEER
Submitted by *Charles A. Hagloch* ENG'R
Date Submitted June 30, 2008
Lic. Exp. Date Nov. 30, 2009

COLES COUNTY AIRPORT AUTHORITY
Approved: *Regina Dethlefs* CHAIRMAN
Date: June 9, 2008
Approved: *Paul ...* AIRPORT DIRECTOR
Date: June 9, 2008



LOCATION OF COUNTY

DATE	REVISION	BY

COLES COUNTY AIRPORT AUTHORITY
COLES COUNTY MEMORIAL AIRPORT
A.I.P. PROJ.: 3-17-0066-B21
IL PROJ.: MTO-3813

NO.	PROJECT NO.	DATE	REVIEWED	CAH	DATE
	08A0008D.0800				03/26/08
	R-001CVR.DWG				03/25/08
	NOT TO SCALE				03/25/08
		04/04/08			05/01/08

HANSON
Hanson Professional Services Inc.
1525 South Sixth Street
Springfield, IL 62705-2866
Offices Nationwide

PAVEMENT REPAIRS & ENHANCED MARKING
COVER SHEET
1
1 of 11 sheets