

STATE OF ILLINOIS
DEPARTMENT OF TRANSPORTATION
DIVISION OF HIGHWAYS

**PROPOSED
HIGHWAY PLANS**

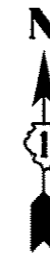
FAP 362: BARRINGTON RD.
ILL 72 TO SCHAUMBURG RD.
SECTION: 105RS-2
RESURFACING
COOK COUNTY
C-91-276-12

FOR INDEX OF SHEETS, SEE SHEET NO. 2

PROJECT IS LOCATED IN THE VILLAGES OF
STREAMWOOD, SCHAUMBURG, AND HOFFMAN ESTATES

F.A.P. RTE.	SECTION	COUNTY	TOTAL SHEETS	SHEET NO.
362	105RS-2	COOK	26	1
		ILLINOIS	CONTRACT NO. 60T03	

D-91-276-12

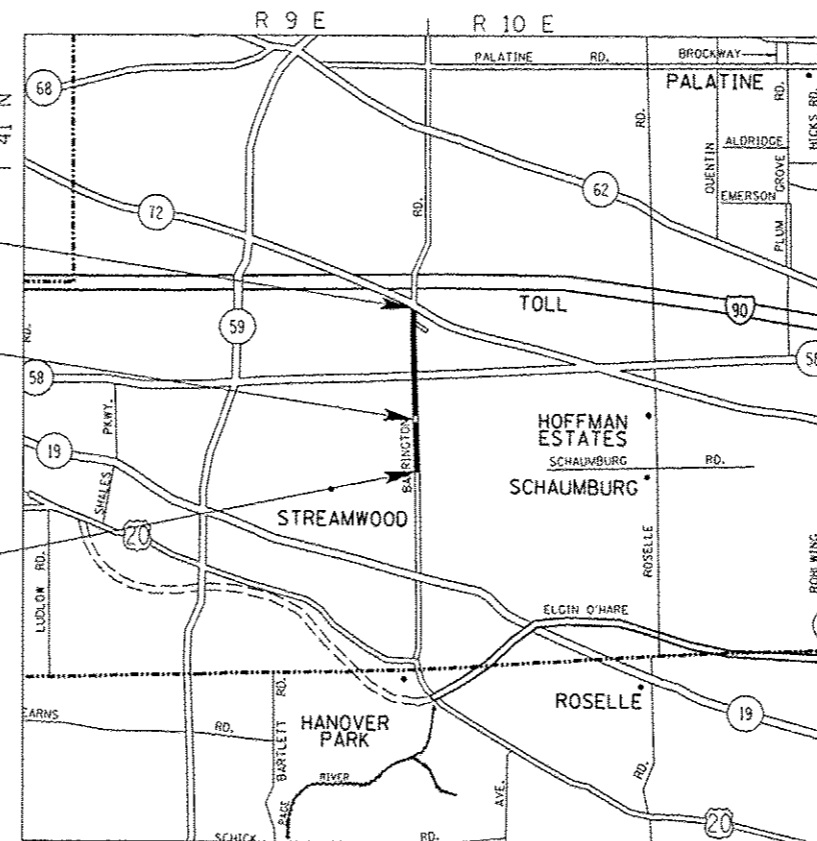


TRAFFIC DATA:
2010 ADT = 34,800 - 40,000
SPEED LIMIT = 40 - 45 MPH

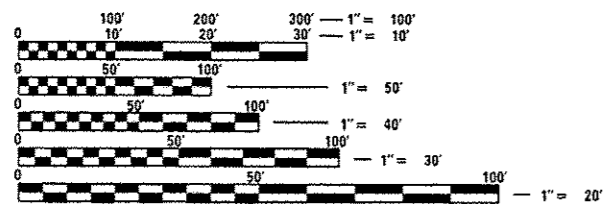
PROJECT ENDS
122 + 38

OMISSION FROM
STA 56 + 89.6
TO STA 62 + 81.7

PROJECT BEGINS
23 + 20.4



Hanover & Schaumburg Townships



FULL SIZE PLANS HAVE BEEN PREPARED USING STANDARD ENGINEERING SCALES. REDUCED SIZED PLANS WILL NOT CONFORM TO STANDARD SCALES. IN MAKING MEASUREMENTS ON REDUCED PLANS, THE ABOVE SCALES MAY BE USED.

J.U.L.I.E.
JOINT UTILITY LOCATION INFORMATION FOR EXCAVATION
1-800-892-0123
OR 811

PROJECT ENGINEER JENPAI CHANG (847) 705-4432
PROJECT MANAGER KEN ENG (847) 705-4247

GROSS LENGTH = 9917.6 FT. = 1.878 MILE
NET LENGTH = 9325.5 FT. = 1.766 MILE

CONTRACT NO. 60T03

STATE OF ILLINOIS
DEPARTMENT OF TRANSPORTATION
DIVISION OF HIGHWAYS

SUBMITTED June 2 20 14

John D. Baranzelli, PE
DEPUTY DIRECTOR OF HIGHWAYS, REGION ENGINEER

June 27 20 14
John D. Baranzelli, PE
acting ENGINEER OF DESIGN AND ENVIRONMENT

June 27 20 14
Omer Osman, PE
DIRECTOR OF HIGHWAYS, CHIEF ENGINEER

PRINTED BY THE AUTHORITY
OF THE STATE OF ILLINOIS