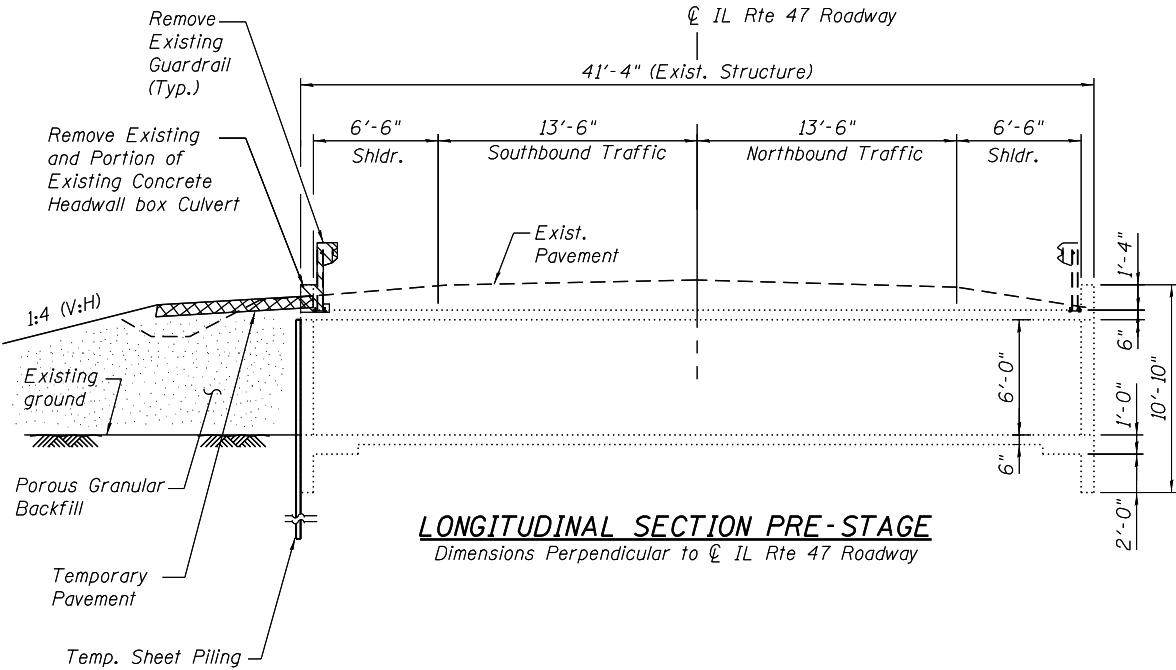
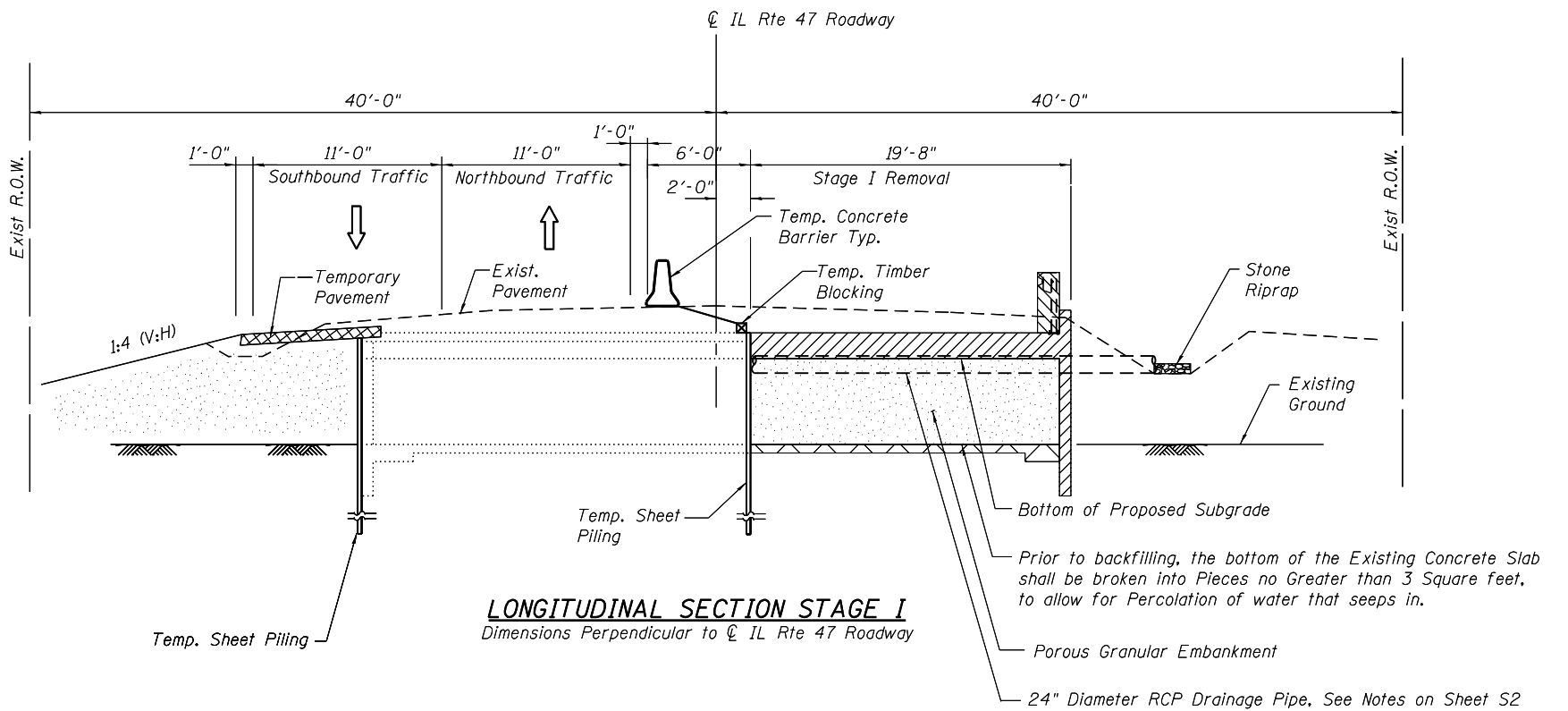


Existing Structure: SN 045-0228 was built as part of IL Route 47, Approximately 0.4 mile south of IL Route 72/US Route 20 in an unincorporated area of Kane County. A set of construction plans from 1977, found in the microfilm archive, labeled the culvert as a "cattle pass".

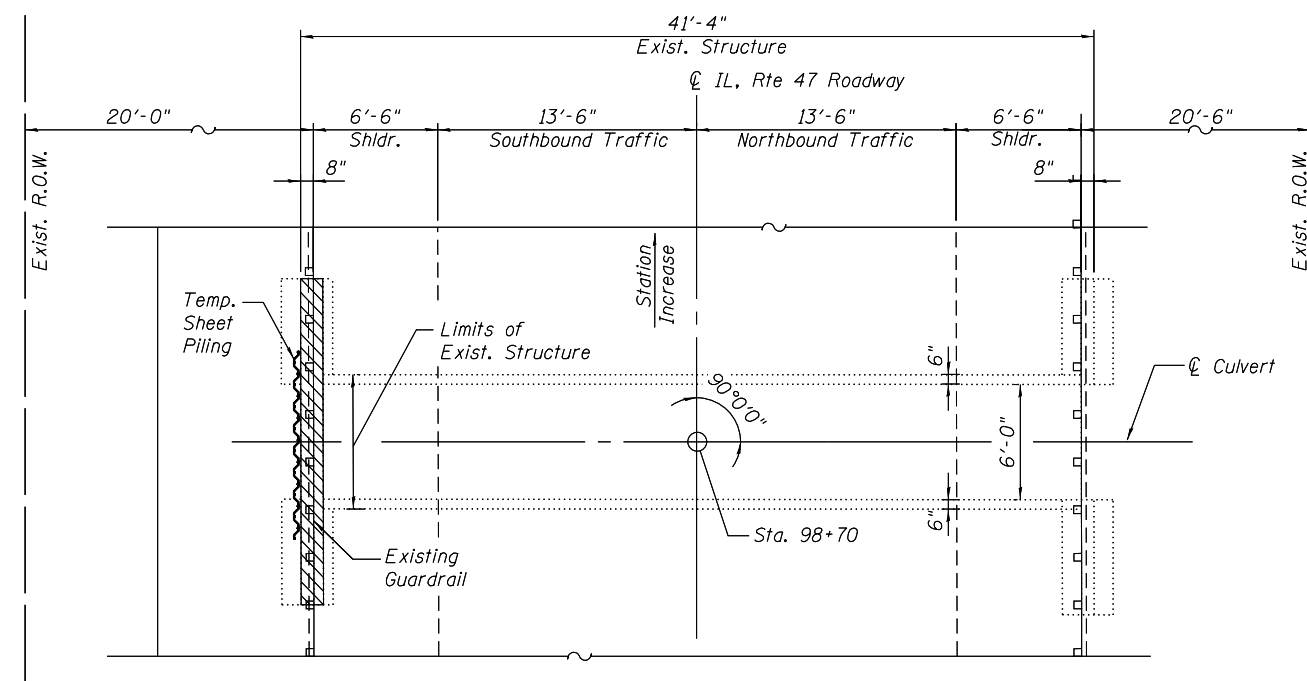
No Salvage.



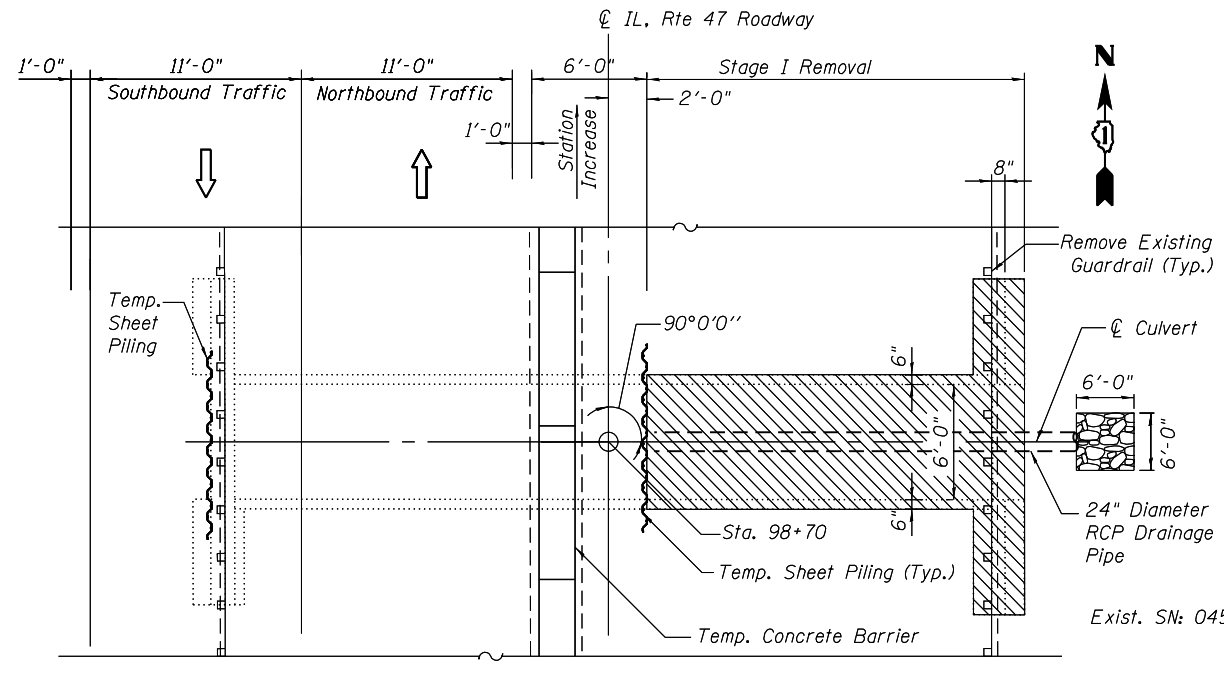
LONGITUDINAL SECTION PRE-STAGE
Dimensions Perpendicular to CL IL Rte 47 Roadway



LONGITUDINAL SECTION STAGE I
Dimensions Perpendicular to CL IL Rte 47 Roadway



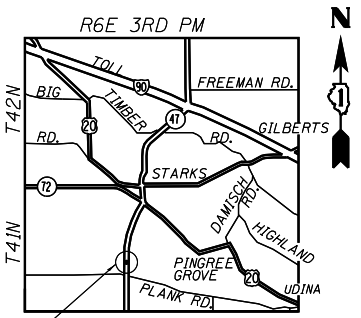
PLAN - PRE-STAGE
Dimensions Perpendicular to CL IL Rte 47 Roadway



PLAN - STAGE I
Dimensions Perpendicular to CL IL Rte 47 Roadway

INDEX OF SHEETS

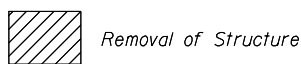
- S1 Cattle Pass Removal Details Pre-Stage & Stage I
- S2 Cattle Pass Removal Details Stage II
- S3 Temporary Concrete Barrier for Stage Construction



LOCATION SKETCH

GENERAL PLAN
IL ROUTE 47 OVER UN-NAMED DITCH
SECTION 106-S-N-2
KANE COUNTY
STATION 98+70
STRUCTURE NO. 045-0228

LEGEND



PLOT DATE = \$DATE\$
FILE NAME = \$FILEL\$

USER NAME =	DESIGNED - MBC	REVISED -
PLOT SCALE =	DRAWN - BA/DS	REVISED -
PLOT DATE =	CHECKED - WPK	REVISED -
FILE NAME =	DATE - 5/19/2014	REVISED -



STATE OF ILLINOIS
DEPARTMENT OF TRANSPORTATION

CATTLE PASS REMOVAL DETAILS
PRE-STAGE & STAGE I

SHEET NO. S1 OF S3 SHEETS

F.A.P. RTE.	SECTION	COUNTY	TOTAL SHEETS	SHEET NO.
345	106-S-N-2	KANE	147	104
FED. ROAD DIST. NO. 1 ILLINOIS FED. AID PROJECT				CONTRACT NO. 60T09