





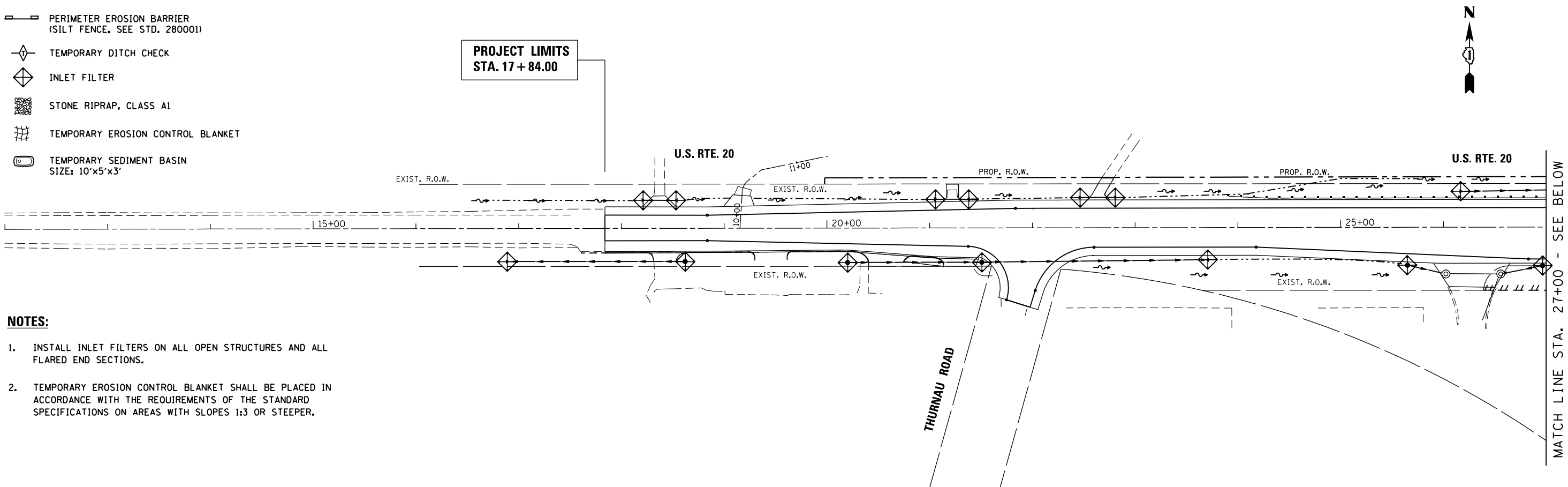


LEGEND:

-  PERIMETER EROSION BARRIER (SILT FENCE, SEE STD. 280001)
-  TEMPORARY DITCH CHECK
-  INLET FILTER
-  STONE RIPRAP, CLASS A1
-  TEMPORARY EROSION CONTROL BLANKET
-  TEMPORARY SEDIMENT BASIN SIZE: 10'x5'x3'

NOTES:

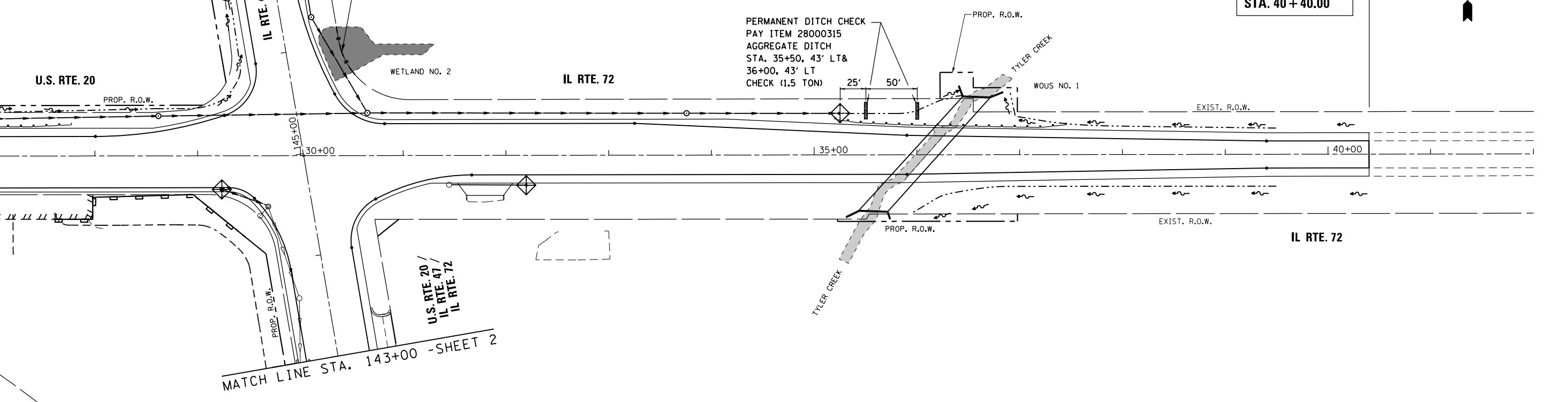
1. INSTALL INLET FILTERS ON ALL OPEN STRUCTURES AND ALL FLARED END SECTIONS.
2. TEMPORARY EROSION CONTROL BLANKET SHALL BE PLACED IN ACCORDANCE WITH THE REQUIREMENTS OF THE STANDARD SPECIFICATIONS ON AREAS WITH SLOPES 1:3 OR STEEPER.



**PROJECT LIMITS
STA. 17 + 84.00**

MATCH LINE STA. 27+00 - SEE BELOW

MATCH LINE STA. 147+00 - SHEET 2



**PROJECT LIMITS
STA. 40 + 40.00**

MATCH LINE STA. 27+00 - SEE ABOVE

MATCH LINE STA. 143+00 - SHEET 2

FILE NAME =
MODELNAME

USER NAME = *USER*
PLOT SCALE = *SCALE*
PLOT DATE = *DATE*

DESIGNED - MTM
DRAWN - MTM
CHECKED - BA
DATE - 3/31/14

REVISED - 5/2/14 BA
REVISED -
REVISED -
REVISED -

**STATE OF ILLINOIS
DEPARTMENT OF TRANSPORTATION**

**TEMPORARY EROSION & SEDIMENT CONTROL DETAILS - STAGE II
U.S. RTE 20 (NORTH JUNCTION)**
SCALE: 1"=50' SHEET 4 OF 5 SHEETS STA. 17+84 TO STA. 40+40

F.A.P. RTE.	SECTION	COUNTY	TOTAL SHEETS	SHEET NO.
345	106-S-N-1	KANE	167	49
CONTRACT NO. 60T10				
ILLINOIS FED. AID PROJECT				