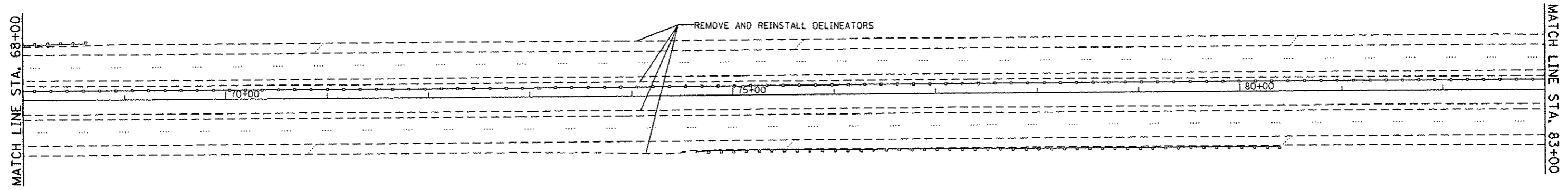




INTERSTATE 80



NOTE:
REMOVE AND REINSTALL DELINEATORS ACCORDING TO STANDARD 635001.
EXACT LOCATIONS TO BE DETERMINED BY THE ENGINEER IN THE FIELD.



INTERSTATE 80



FILE NAME : c:\pwworksp\pvidot\pnceapl\10367985\011134\4-sht-plan.dgn	USER NAME : PncePL	DESIGNED -	REVISED -	STATE OF ILLINOIS DEPARTMENT OF TRANSPORTATION	I-80 (GRUNDY COUNTY LINE TO HOUBOLT ROAD) ROADWAY PLAN	F.A.I. RTE. 80	SECTION 2013-0711	COUNTY WILL	TOTAL SHEETS 19	SHEET NO. 6
	PLOT SCALE = 100.0000' / in.	CHECKED -	REVISED -			CONTRACT NO. 60X48				
PLOT DATE = 1/31/2014	DATE -	REVISED -	SCALE: SHEET 3 OF 13 SHEETS STA. 68+00 TO STA. 98+00			ILLINOIS FED. AID PROJECT				