

STATE OF ILLINOIS  
DEPARTMENT OF TRANSPORTATION  
DIVISION OF HIGHWAYS

**PROPOSED  
HIGHWAY PLANS**  
FAP ROUTE 348: IL 43 (HARLEM AVE.)  
FOREST PRESERVE DR. TO ILL 19 (IRVING PARK RD.)  
SECTION: 3134-T(14)  
DRAINAGE IMPROVEMENT  
COOK COUNTY  
C-91-368-14

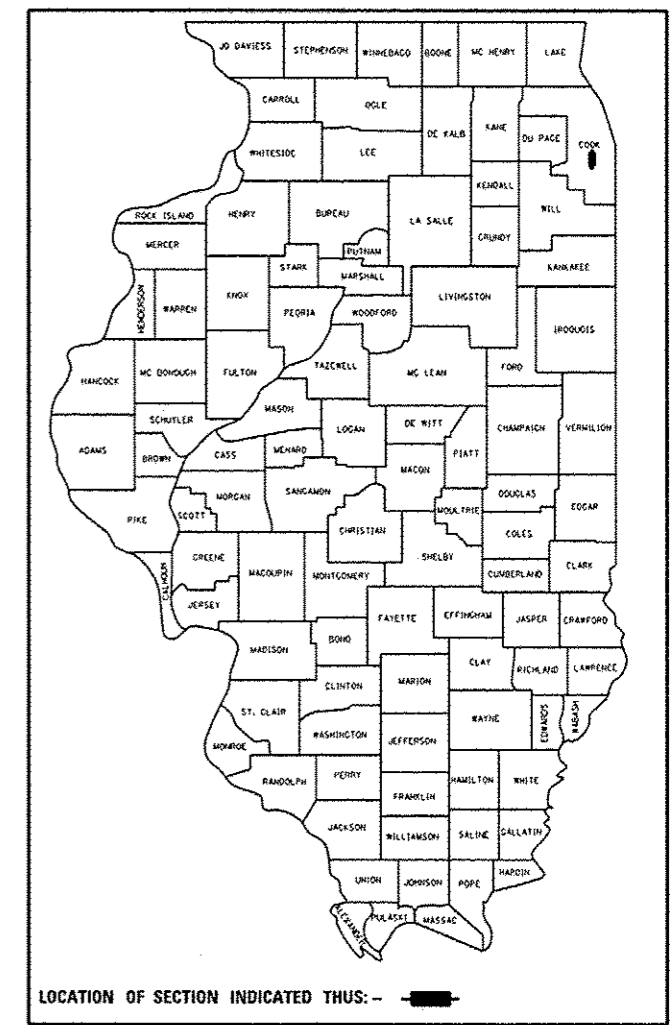
F.A.P. RTE.	SECTION	COUNTY	TOTAL SHEETS	SHEET NO.
348	3134-T(14)	COOK	16	1
ILLINOIS			CONTRACT NO. 60Y36	

*\*16 + 1 = 17*

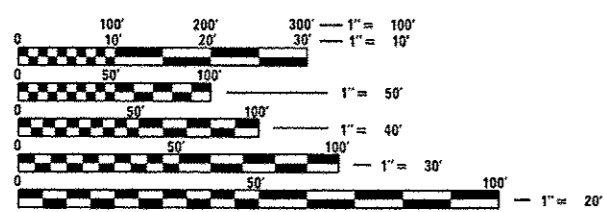
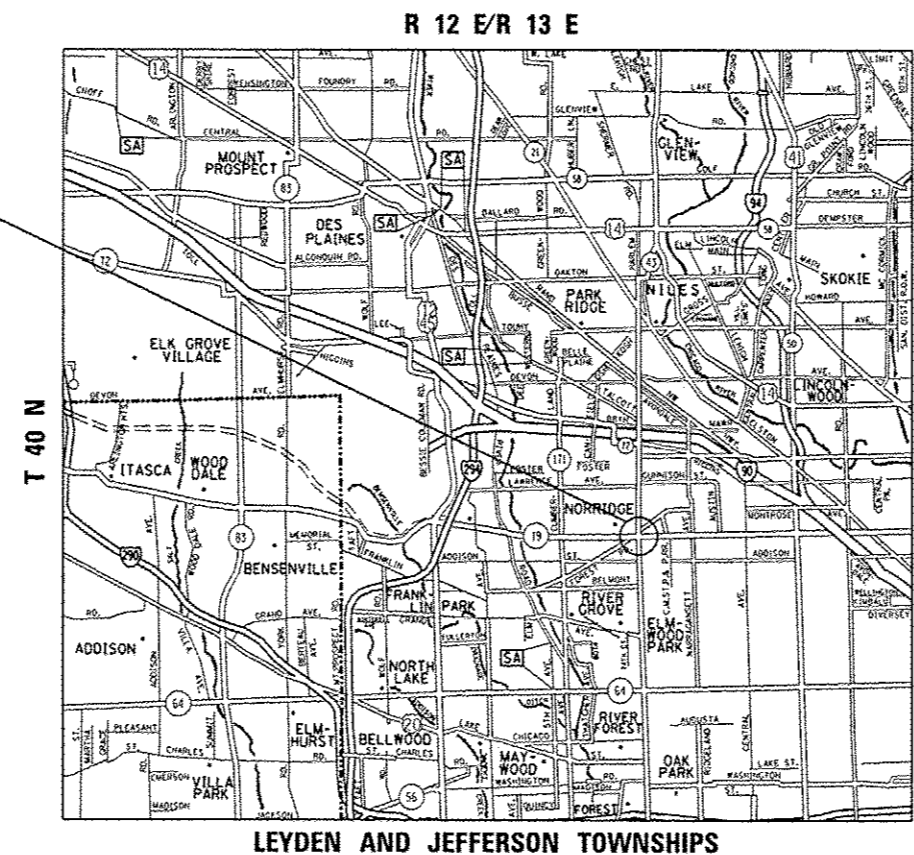
D-91-368-14

FOR INDEX OF SHEETS, SEE SHEET NO. 2

THIS IMPROVEMENT IS LOCATED IN THE VILLAGES OF NORRIDGE, HARWOOD HEIGHTS AND THE CITY OF CHICAGO



DRAINAGE IMPROVEMENT LOCATION



FULL SIZE PLANS HAVE BEEN PREPARED USING STANDARD ENGINEERING SCALES. REDUCED SIZED PLANS WILL NOT CONFORM TO STANDARD SCALES. IN MAKING MEASUREMENTS ON REDUCED PLANS, THE ABOVE SCALES MAY BE USED.

J.U.L.I.E.  
JOINT UTILITY LOCATION INFORMATION FOR EXCAVATION  
1-800-892-0123  
OR 811

PROJECT ENGINEER: JEAN ALAIN MIDY (847) 221-3056  
PROJECT MANAGER: ISSAM RYAN (847) 705-4178

CONTRACT NO. 60Y36

GROSS AND NET LENGTH OF IMPROVEMENT = 182 LINEAL FEET = .03 MILE

TRAFFIC DATA  
ADT (2011) = 15100  
SPEED LIMIT = 35 MPH

STATE OF ILLINOIS  
DEPARTMENT OF TRANSPORTATION  
DIVISION OF HIGHWAYS

SUBMITTED *May 27 20 14*  
*John Fortmann*  
DEPUTY DIRECTOR OF HIGHWAYS, REGION ENGINEER

*June 27 20 14*  
*John D. Baranzelli, P.E.*  
ENGINEER OF DESIGN AND ENVIRONMENT

*June 27 20 14*  
*Omer Osman, P.E.*  
DIRECTOR OF HIGHWAYS, CHIEF ENGINEER

PRINTED BY THE AUTHORITY  
OF THE STATE OF ILLINOIS

*Rev. 7-*