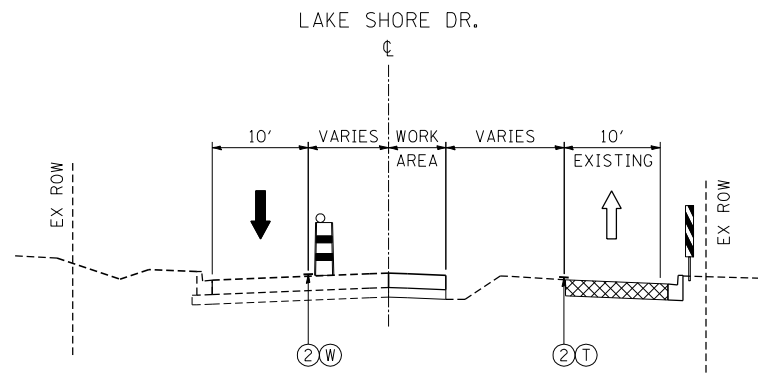


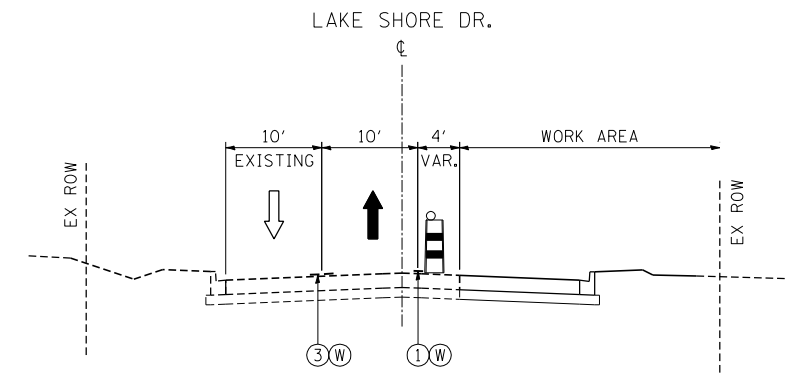
MOT STAGE 1.2 SUBSTAGE A-1 TYPICAL SECTION CC-CC

LAKE SHORE DRIVE  
STA. 43+50



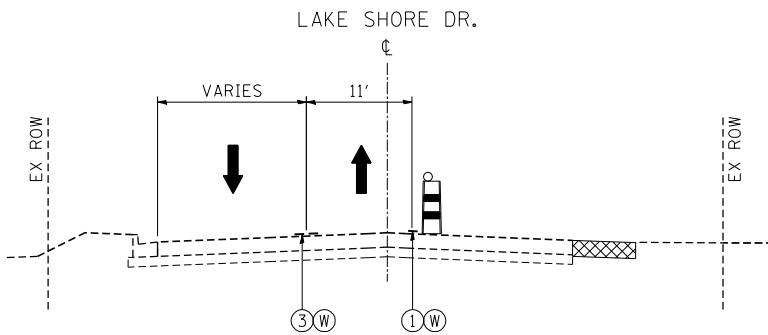
MOT STAGE 1.2 SUBSTAGE A-2 TYPICAL SECTION EE-EE

LAKE SHORE DRIVE  
STA. 43+50



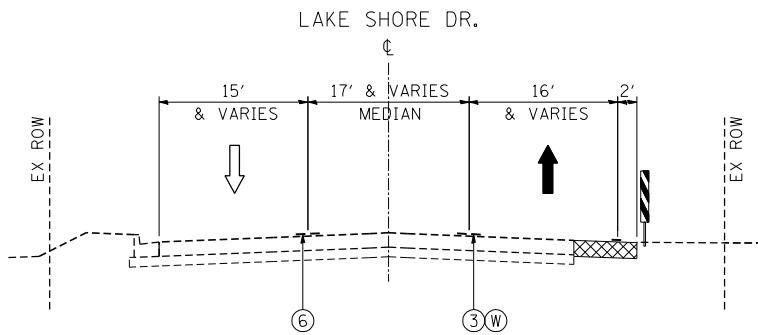
MOT STAGE 1.2 SUBSTAGE A-3 TYPICAL SECTION GG-GG

LAKE SHORE DRIVE  
STA. 43+50



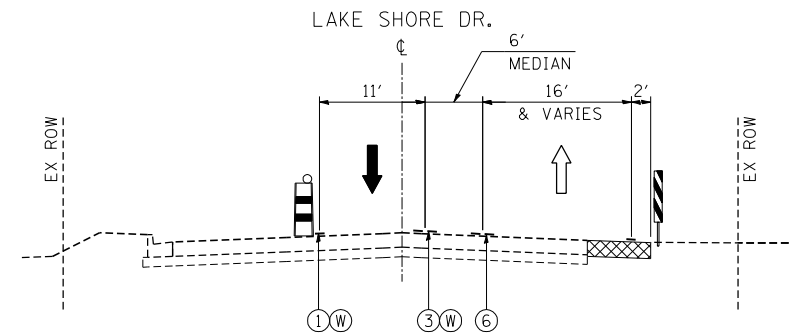
MOT STAGE 1.2 SUBSTAGE A-1 TYPICAL SECTION DD-DD

LAKE SHORE DRIVE  
STA. 46+50



MOT STAGE 1.2 SUBSTAGE A-2 TYPICAL SECTION FF-FF

LAKE SHORE DRIVE  
STA. 46+50



MOT STAGE 1.2 SUBSTAGE A-3 TYPICAL SECTION HH-HH

LAKE SHORE DRIVE  
STA. 46+50

**MAINTENANCE OF TRAFFIC LEGEND**

- TEMPORARY PAVEMENT (SEE SHT 83 FOR SECTION)
- DOUBLE VERTICAL PANEL WITH TYPE C STEADY BURN BI-DIRECTIONAL LIGHT
- TEMPORARY CONCRETE BARRIER
- EXISTING TRAFFIC DIRECTION
- TYPE II BARRICADE OR DRUM W/ TYPE C STEADY BURN BI-DIRECTIONAL LIGHT
- PROPOSED TRAFFIC DIRECTION
- PVT MK - LINE 4" WHITE
- TEMP PVT MK
- PVT MK - LINE 4" YELLOW
- WET REF TEM TAPE T3
- PVT MK - DBL 4" YELLOW
- PVT MK - LINE 6" WHITE
- PVT MK - LINE 8" WHITE
- EXISTING PAVEMENT MARKING

FILE NAME = *FILEL*	USER NAME = HECHTBR	DESIGNED -	REVISED -
		DRAWN - JP	REVISED -
	PLOT SCALE = *SCALE*	CHECKED - BRH	REVISED -
	PLOT DATE = *DATE*	DATE - 11/01/13	REVISED -

**STATE OF ILLINOIS**  
**DEPARTMENT OF TRANSPORTATION**  
U.S. ROUTE 14

<b>MOT TYPICAL SECTIONS</b>			
<b>U.S. ROUTE 14</b>			
<b>STAGE 1.2 SUBSTAGE A-1 TO A-3</b>			
SCALE: N.T.S.	SHEET NO.	OF SHEETS	STA. TO STA.

F.A.P. RTE.	SECTION	COUNTY	TOTAL SHEETS	SHEET NO.
305	27R-2	MCHENRY	673	90
FED. ROAD DIST. NO. 1 ILLINOIS FED. AID PROJECT			CONTRACT NO. 62268	

\\NTSC003\31\DOCN\NTT18006\1\DOCN\GEN004\77.DGN  
 11-07-2013 16:25:42  
 HECHTBR T:\DOCUMENT\1934\9901\CIVIL\DOCN\TSC00.FP.DGN

