


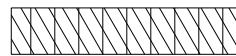



**LEGEND**

-  STAGE 1.1 SUBSTAGE C-1
-  STAGE 1.1 SUBSTAGE C-2
-  STAGE 1.1 SUBSTAGE C-3
-  STAGE 2.1
-  STAGE 3

**NOTES**

1. JOINTING INFORMATION SHOWN FOR INFORMATION ONLY. SEE SHEET 384 FOR JOINT INFORMATION.

T:\DOCUMENT\19343901\CIVIL\DCN\PSD00.MXD  
 11-06-2013 16:00:44  
 HECHTBR

FILE NAME = *FILEL*	USER NAME = HECHTBR	DESIGNED -	REVISED -
		DRAWN - AG	REVISED -
		CHECKED - BRH	REVISED -
		DATE - 11/01/13	REVISED -
PLOT SCALE = *SCALE*			
PLOT DATE = *DATE*			

**STATE OF ILLINOIS**  
**DEPARTMENT OF TRANSPORTATION**  
 U.S. ROUTE 14

**SUGGESTED CONSTRUCTION STAGING**  
**U.S. ROUTE 14 & DOTY ROAD**

SCALE: 1"=50'      SHEET NO.    OF    SHEETS    STA.    TO STA.

F.A.P. RTE.	SECTION	COUNTY	TOTAL SHEETS	SHEET NO.
305	27R-2	MCHENRY	673	143
				CONTRACT NO. 62268
FED. ROAD DIST. NO. 1 ILLINOIS FED. AID PROJECT				

