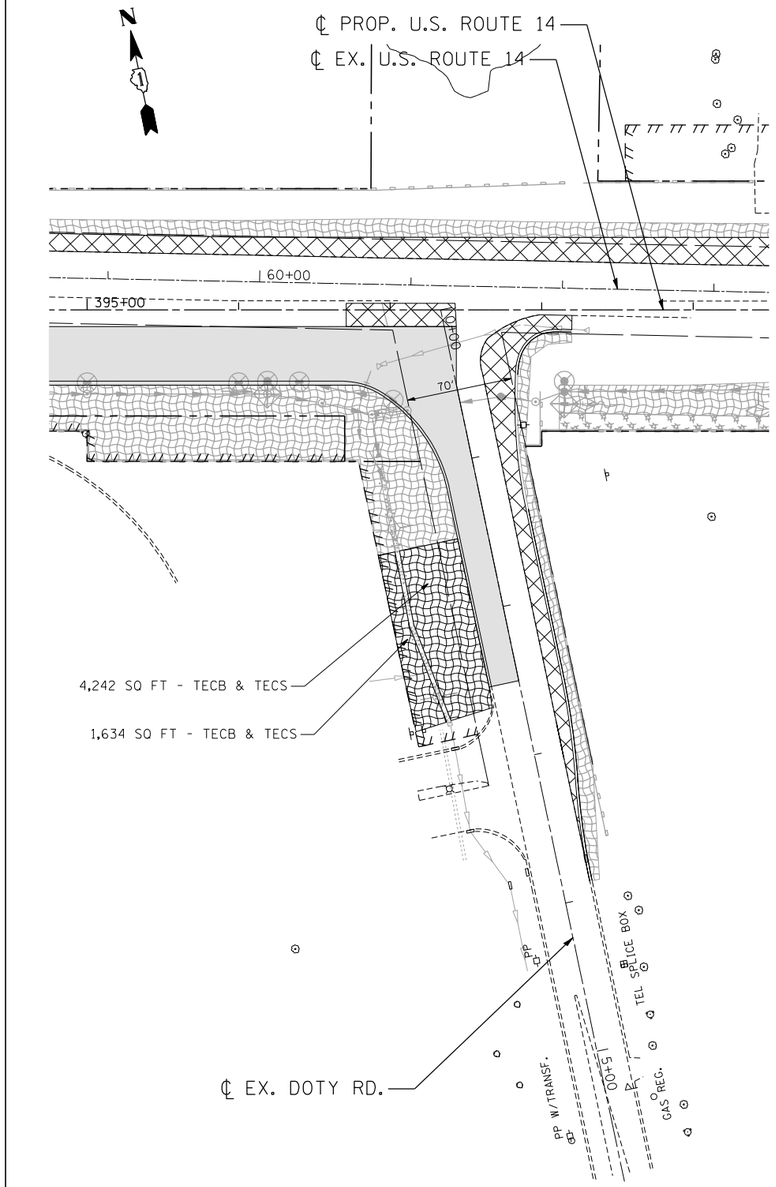


SUBSTAGE C-1

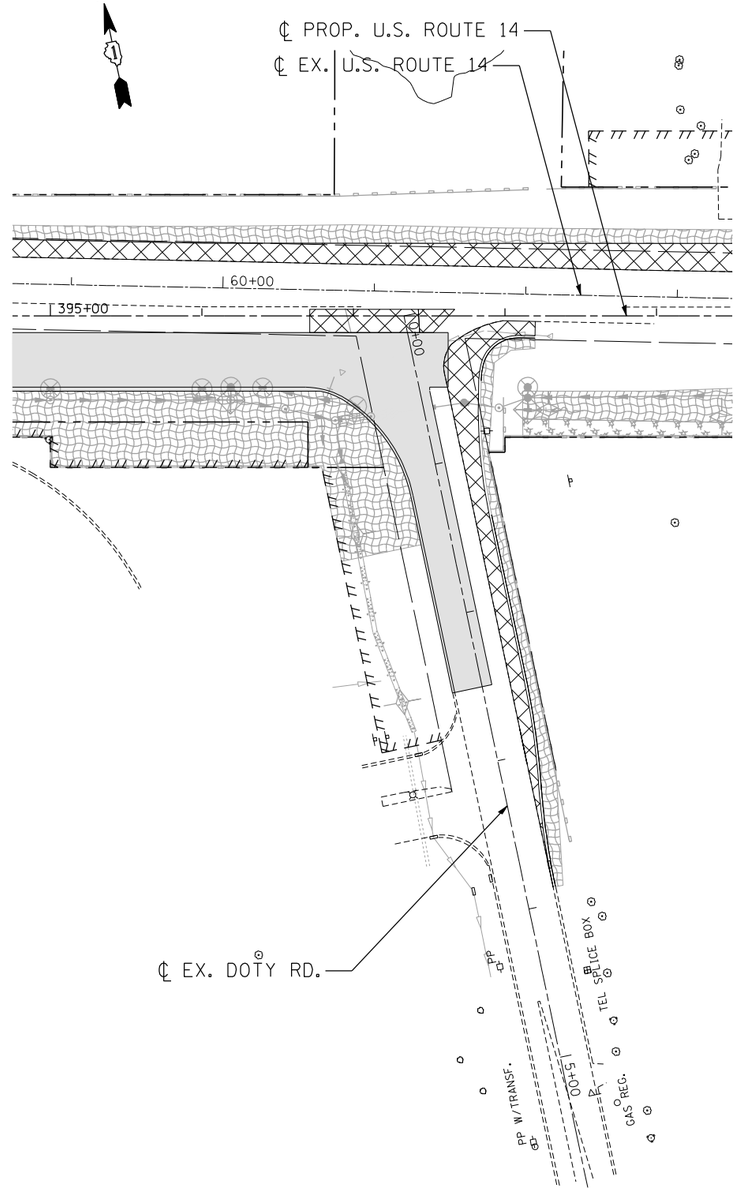


SUBSTAGE C-2

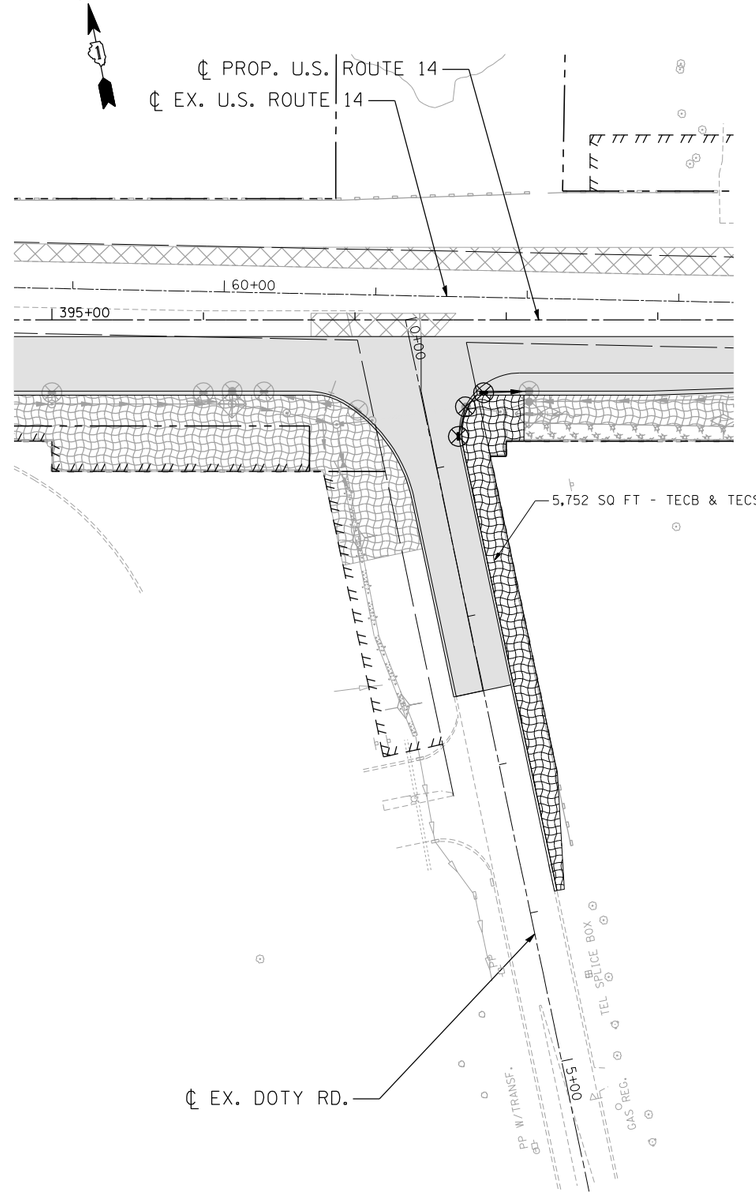


SUBSTAGE C-3

EROSION CONTROL LEGEND

- INLET FILTER
- TEMPORARY DITCH CHECK
- PERIMETER EROSION BARRIER (PEB)
- TEMPORARY PAVEMENT
- TEMPORARY EROSION CONTROL BLANKET (TECB) & TEMPORARY EROSION CONTROL SEEDING (TECS)
- MULCH, METHOD 2 (MM 2) & TEMPORARY EROSION CONTROL SEEDING (TECS)
- EROSION CONTROL MEASURES (TECB, MM 2 AND TECS) PLACED IN PREVIOUS STAGES
- PROPOSED PAVEMENT
- INLET AND PIPE PROTECTION
- TEMPORARY PAVEMENT PLACED IN PREVIOUS STAGES

| | | | |
|---|---|---|---|
| FILE NAME = $FILEL$ | USER NAME = HECHTBR | DESIGNED - | REVISED - |
| exp U.S. Services Inc. Chicago, IL BUILDINGS·EARTH & ENVIRONMENT·ENERGY INDUSTRIAL·INFRASTRUCTURE·SUSTAINABILITY | | DRAWN - MRK | REVISED - |
| | PLOT SCALE = $SCALE$ | CHECKED - TKL | REVISED - |
| | PLOT DATE = $DATE$ | DATE - 11/01/13 | REVISED - |

**STATE OF ILLINOIS**
**DEPARTMENT OF TRANSPORTATION**
U.S. ROUTE 14

**EROSION CONTROL**
**STAGE 1.1 SUBSTAGE C-1 THRU C-3**
**DOTY ROAD**

SCALE: 1"=50' | SHEET NO. OF SHEETS | STA. TO STA.

| F.A.P. RTE. | SECTION | COUNTY | TOTAL SHEETS | SHEET NO. |
|---|---|---|---|---|
| 305 | 27R-2 | MCHENRY | 673 | 231 |
| | | CONTRACT NO. 62268 | | |
| FED. ROAD DIST. NO. 1 | ILLINOIS | FED. AID PROJECT | | |

..\RDW00$IS.DGN,..\TTB00$JJ.DGN,..\DRA00$IY.DGN,..\RDW00$IS.DGN,..\RDW00$IS.DGN,..\GEN00$J7.DGN
11-06-2013,16:14:04 HECHTBR T:\DOCUMENT\19343901\CIVIL\DGN\ERC00_PE.DGN