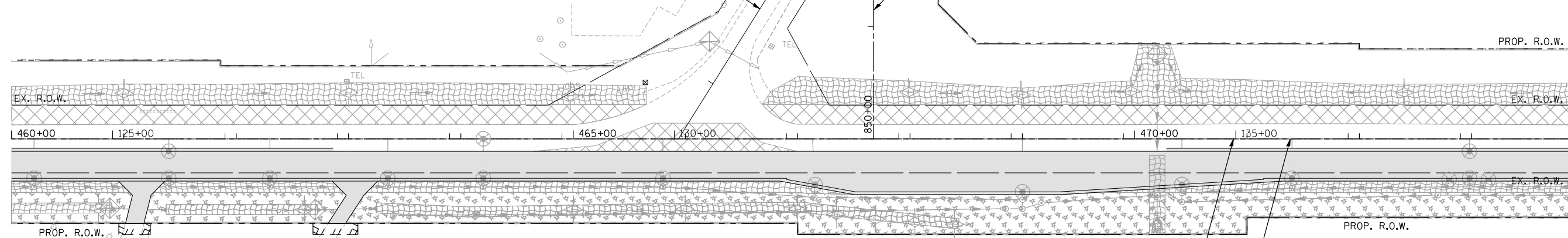






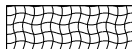

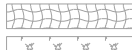



CL EX. RIGDFIELD RD. NORTH

CL PROP. RIGDFIELD RD. NORTH



MATCH LINE STA. 474+00
SEE BELOW

EROSION CONTROL LEGEND

-  INLET FILTER
-  TEMPORARY DITCH CHECK
-  PERIMETER EROSION BARRIER (PEB)
-  TEMPORARY PAVEMENT
-  TEMPORARY EROSION CONTROL BLANKET (TECB) & TEMPORARY EROSION CONTROL SEEDING (TECS)
-  MULCH, METHOD 2 (MM 2) & TEMPORARY EROSION CONTROL SEEDING (TECS)
-  EROSION CONTROL MEASURES (TECB, MM 2 AND TECS) PLACED IN PREVIOUS STAGES
-  PROPOSED PAVEMENT
-  INLET AND PIPE PROTECTION
-  TEMPORARY PAVEMENT PLACED IN PREVIOUS STAGES

NOTE: THE PIPES AND STRUCTURES SHOWN ARE PROPOSED, UNLESS OTHERWISE CALLED AS TEMPORARY. SEE PROPOSED DRAINAGE PLANS FOR PROPOSED PIPE AND STRUCTURE INFORMATION.

CL PROP. U.S. ROUTE 14

CL EX. U.S. ROUTE 14

6,323 SQ FT - TECB & TECS

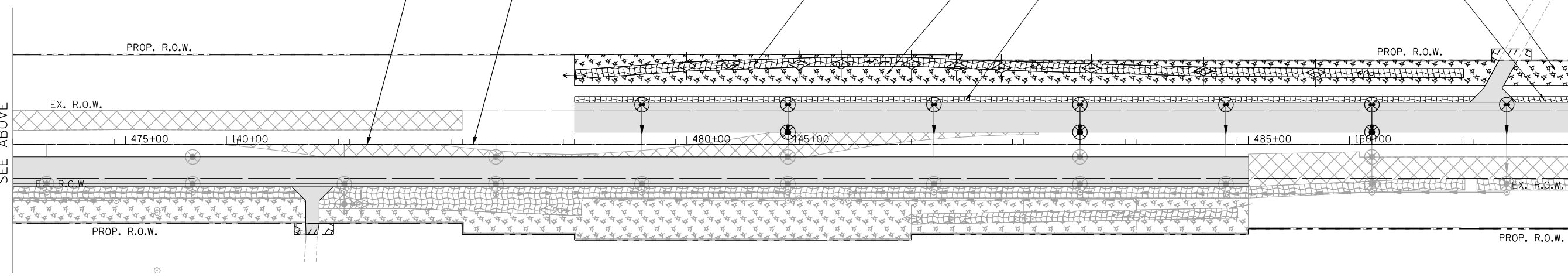
13,717 SQ FT - MM 2 & TECS

3,998 SQ FT - TECB & TECS

1,492 SQ FT - MM 2 & TECS

321 SQ FT - TECB & TECS

MATCH LINE STA. 474+00
SEE ABOVE



MATCH LINE STA. 488+00
SEE SHEET 236

FILE NAME = ... USER NAME = HECHTBR ... DESIGNED - ... REVISED - ... DRAWN - MRK ... REVISED - ... CHECKED - TKL ... REVISED - ... DATE - 11/01/13 ... REVISED - ...

| | | | | |
|----------------------------------------------------------------------------------|---------------------|---------------------------------------------------------------------------------|-------------------------------------------------|---------------------------------------------------------------------------------------------------------------|
| STATE OF ILLINOIS DEPARTMENT OF TRANSPORTATION U.S. ROUTE 14 | | EROSION CONTROL STAGE 1.2 STA. 460+00 TO STA. 488+00 | | F.A.P. RTE. 305 SECTION 27R-2 COUNTY MCHENRY TOTAL SHEETS 673 SHEET NO. 235 CONTRACT NO. 62268 |
| SCALE: 1"=50' | SHEET NO. OF SHEETS | STA. TO STA. | FED. ROAD DIST. NO. 1 ILLINOIS FED. AID PROJECT | |