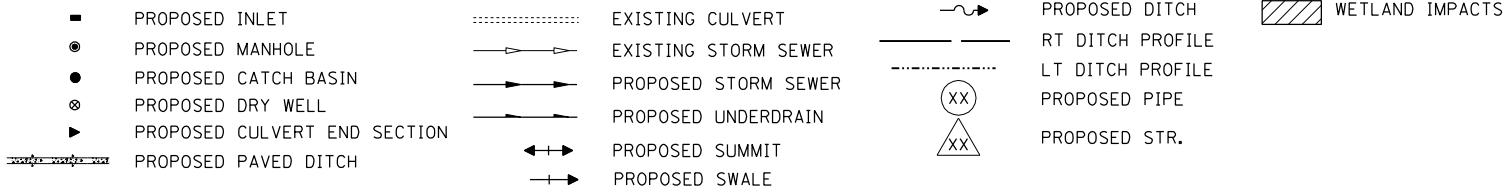
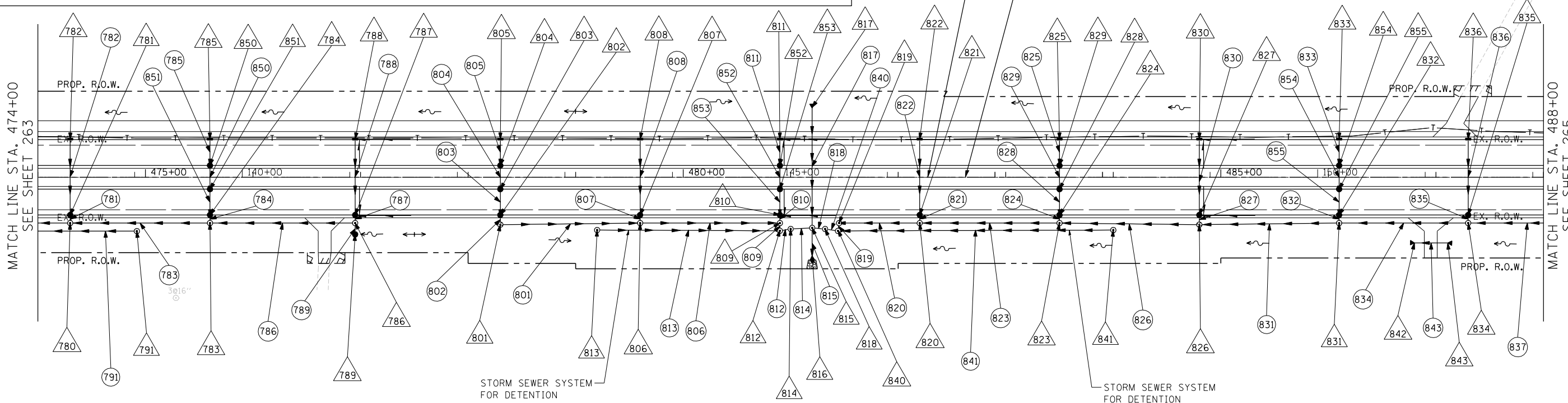


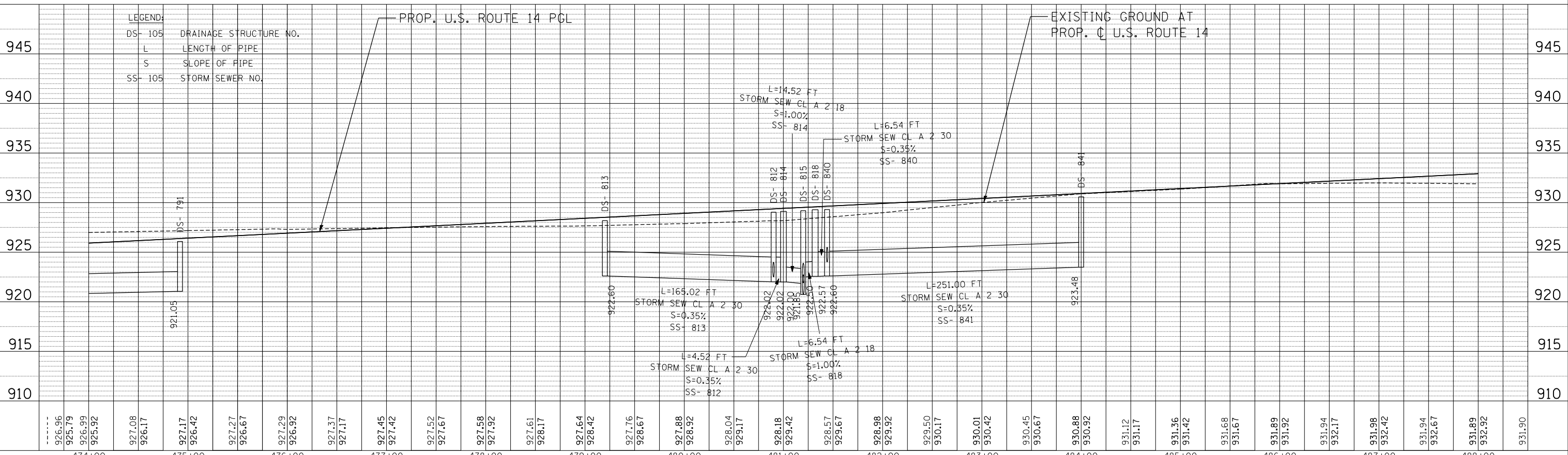
DRAINAGE LEGEND



PLAN	SURVEYED	DATE
NOTE BOOK	PLOTTED	BY
NO.	GRADES CHECKED	
	AT LOWEST MAX. GRADE	
	STRUCTURE NOTATIONS CHKD	
	NO.	



PROFILE	SURVEYED	DATE
NOTE BOOK	PLOTTED	BY
NO.	GRADES CHECKED	
	AT LOWEST MAX. GRADE	
	STRUCTURE NOTATIONS CHKD	
	NO.	



11-07-2013 16:41:56 HECHTBR
 T:\DOCUMENT\13134398\1\CIVIL\DRN\DRN08_03.DGN

FILE NAME =	USER NAME = HECHTBR	DESIGNED -	REVISED -	STATE OF ILLINOIS DEPARTMENT OF TRANSPORTATION U.S. ROUTE 14	PROPOSED DRAINAGE U.S. ROUTE 14 PLAN & PROFILE - SS DETENTION STA. 474+00 TO STA. 488+00	F.A.P. RTE.	SECTION	COUNTY	TOTAL SHEETS	SHEET NO.
#FILEL#		DRAWN - MRK	REVISED -			305	27R-2	MCHENRY	673	264
PLOT SCALE = *SCALE*		CHECKED - TKL	REVISED -			CONTRACT NO. 62268				
PLOT DATE = *DATE*		DATE - 11/01/13	REVISED -	SCALE: HORIZ. 1"=50'		VERT. 1"=5'		STA. TO STA.		
FED. ROAD DIST. NO. 1 ILLINOIS FED. AID PROJECT										