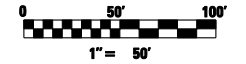
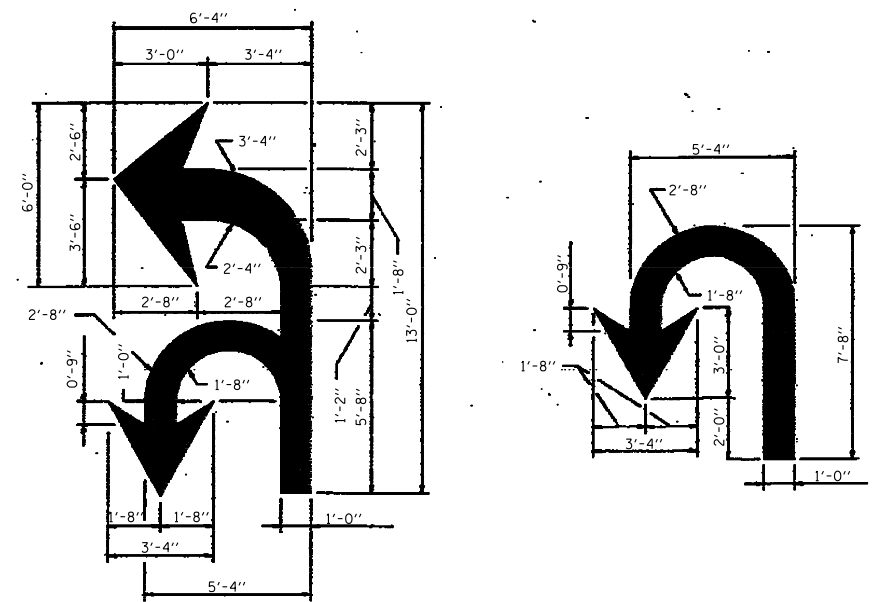
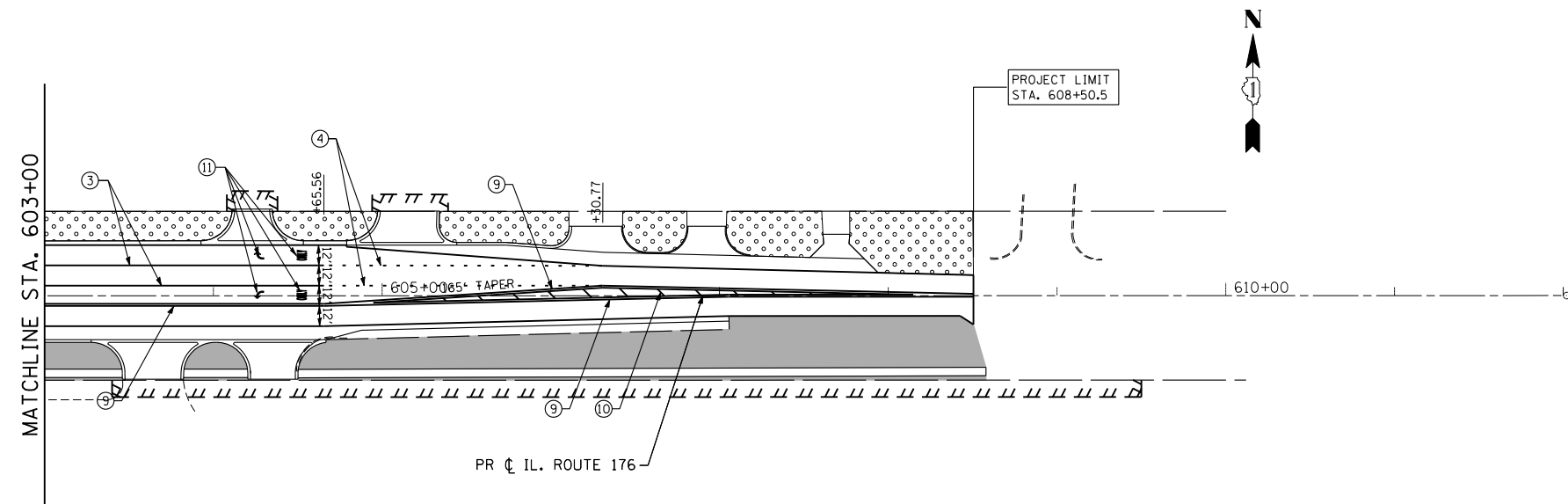
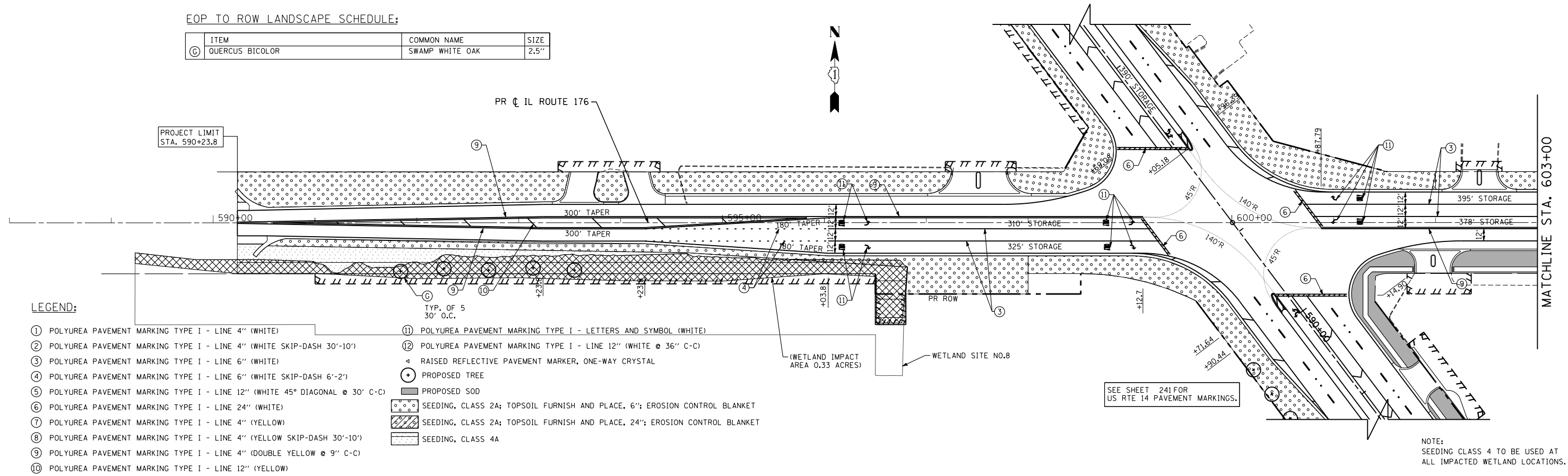


EOP TO ROW LANDSCAPE SCHEDULE:

ITEM	COMMON NAME	SIZE
Ⓒ	QUERCUS BICOLOR	2.5"



FILE NAME = S:\1606\CAAD Sheets\0162517-sht-pmk.dgn	USER NAME = _USERNAME_	DESIGNED - JPW	REVISED -
		DRAWN - MM	REVISED -
		CHECKED - MGZ	REVISED -
		DATE - 10/15/2013	REVISED -

**STATE OF ILLINOIS  
DEPARTMENT OF TRANSPORTATION**

**PAVEMENT MARKING AND LANDSCAPING PLAN  
IL 176**

SCALE: 1"=50' SHEET NO. 244 OF 431 SHEETS STA. 590+23.80 TO STA. 608+50.50

F.A.P. RTE.	SECTION	COUNTY	TOTAL SHEETS	SHEET NO.
305	27R-3	MCHENRY	431	244
CONTRACT NO. 62517				

ILLINOIS FED. AID PROJECT