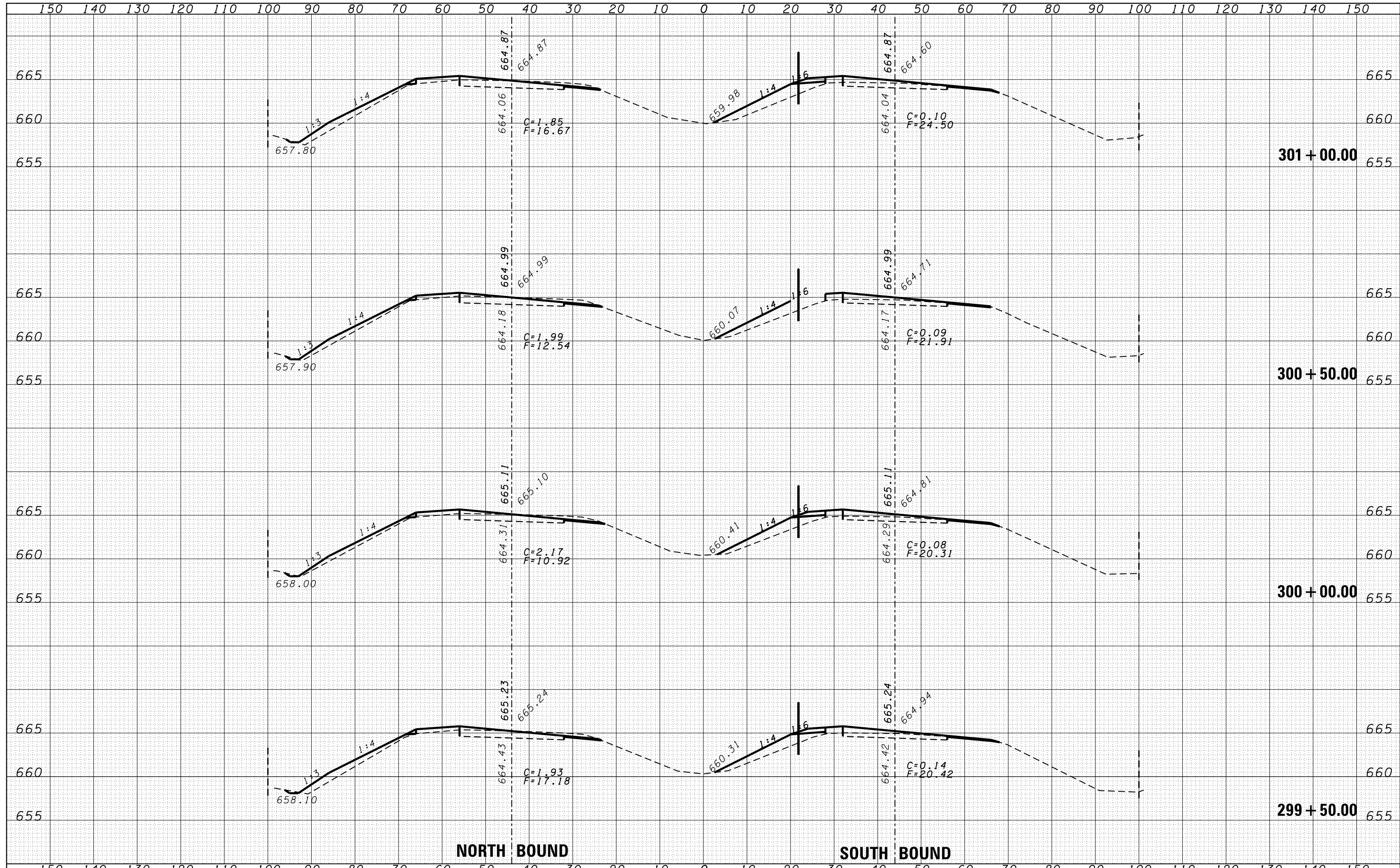


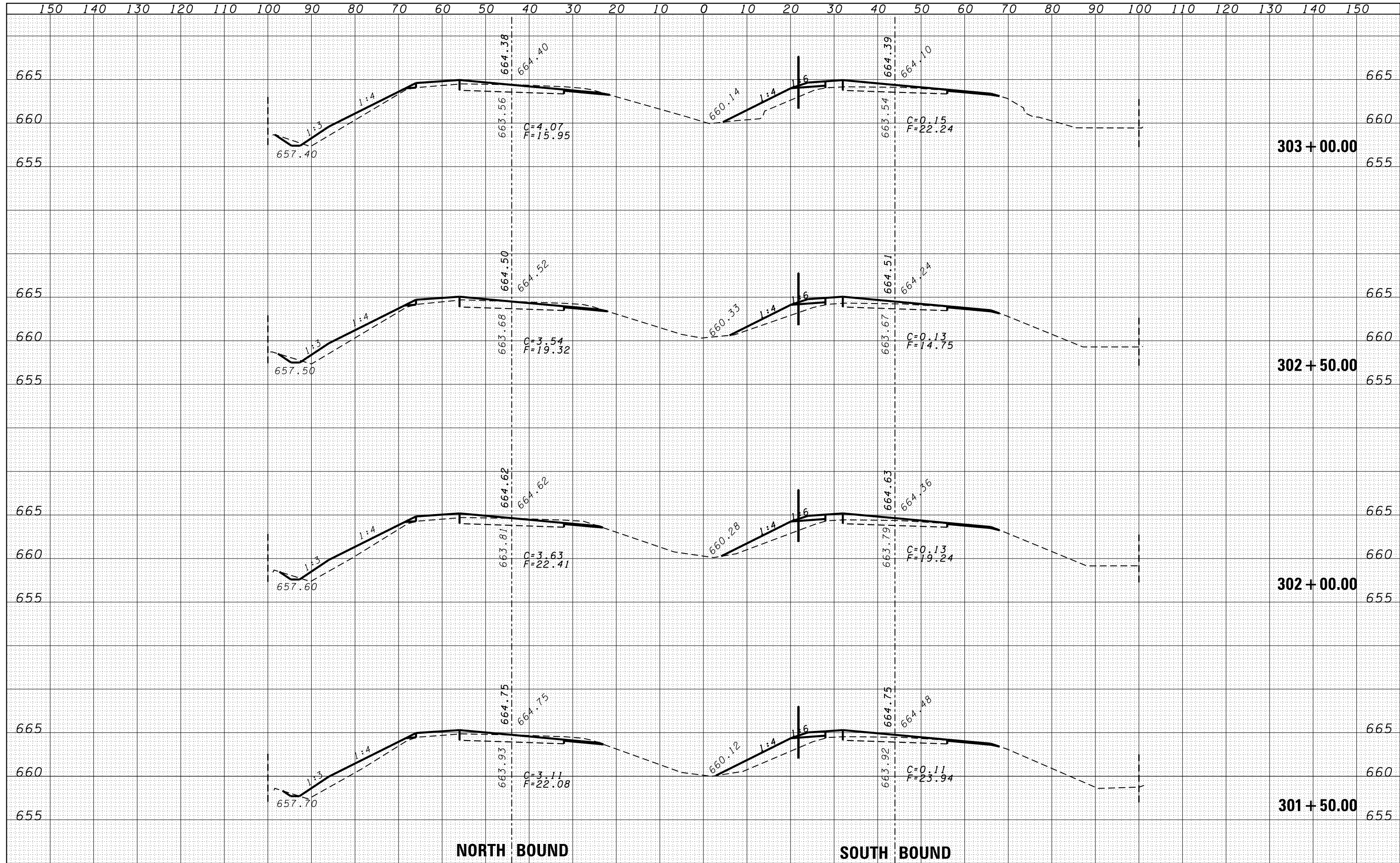
DATE	
BY	
ORIGINAL SURVEY NO.	
SURVEYED	
PLOTTED	
TEMPLATE	
AREAS	
CHECKED	

DATE	
BY	
ORIGINAL SURVEY NO.	
SURVEYED	
PLOTTED	
TEMPLATE	
AREAS	
CHECKED	



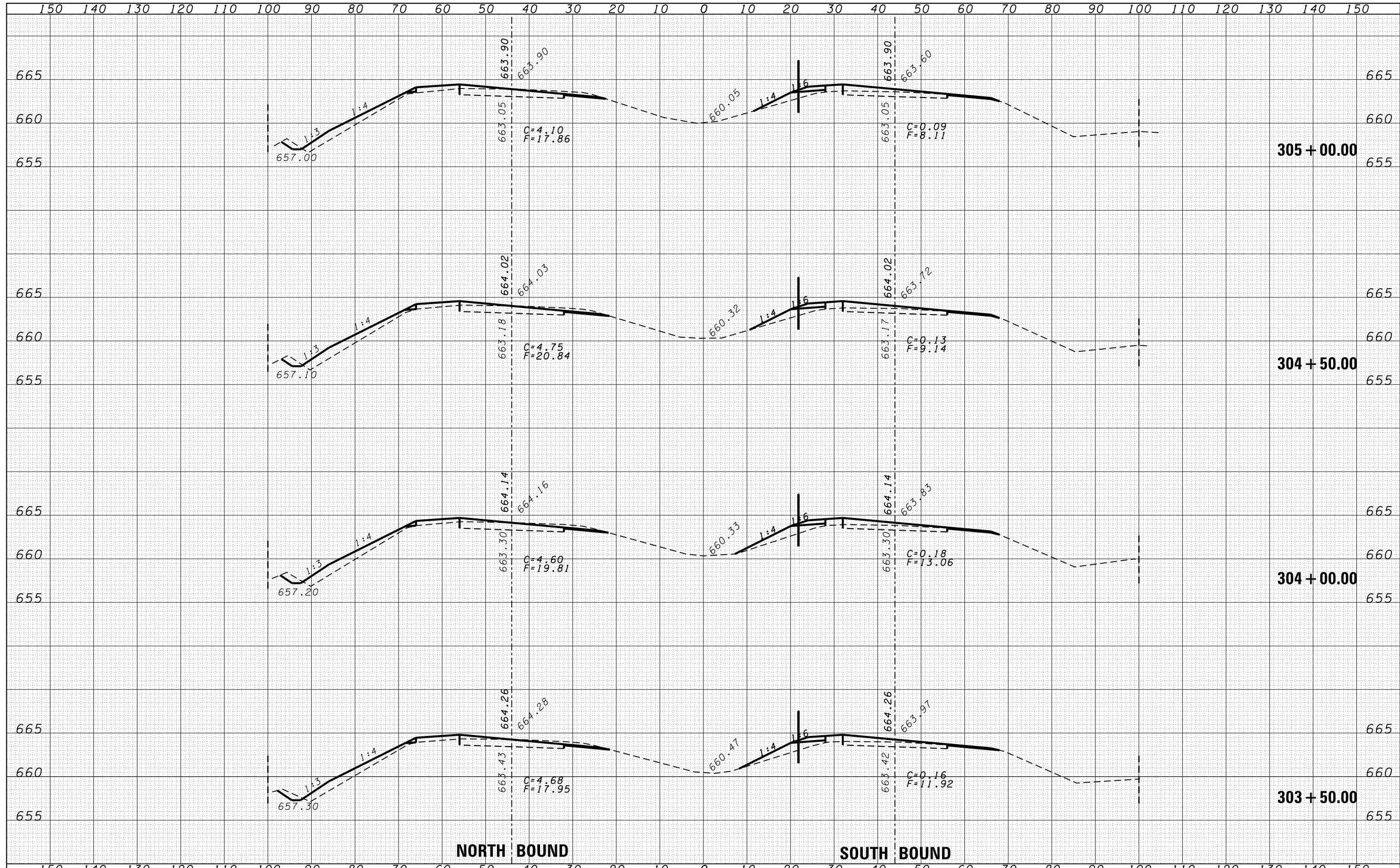
DATE	
BY	
FINAL SURVEY	SURVEYED
NOTE BOOK	PLOTTED
NO.	TEMPLATE
	AREAS
	CHECKED

DATE	
BY	
ORIGINAL SURVEY	SURVEYED
NOTE BOOK	PLOTTED
NO.	TEMPLATE
	AREAS
	CHECKED



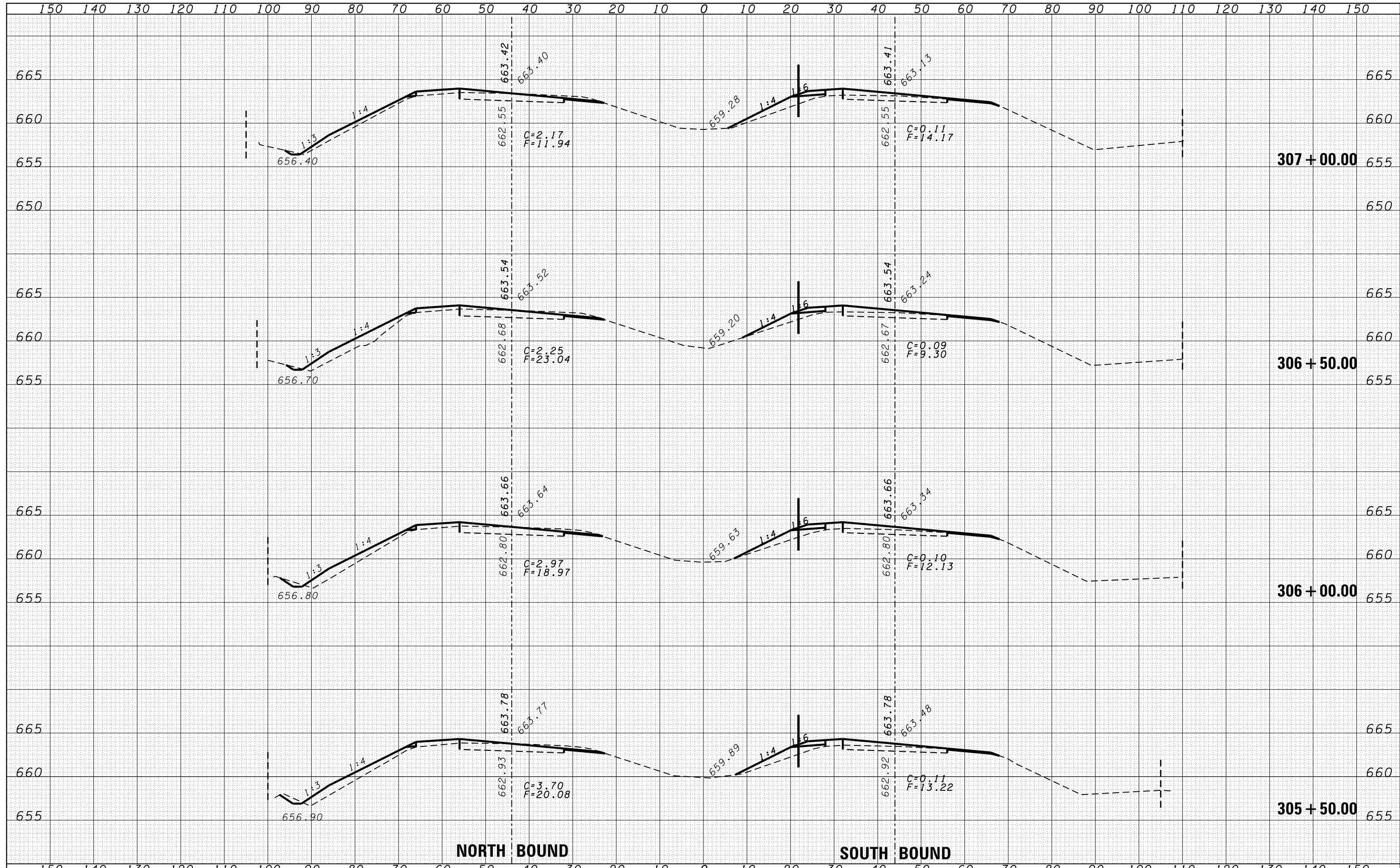
DATE	
BY	
FINAL SURVEY	SURVEYED
NOTE BOOK	PLOTTED
NO.	TEMPLATE
	AREAS
	CHECKED

DATE	
BY	
ORIGINAL SURVEY	SURVEYED
NOTE BOOK	PLOTTED
NO.	TEMPLATE
	AREAS
	CHECKED



DATE	
BY	
FINAL SURVEY	SURVEYED
NOTE BOOK	PLOTTED
NO.	TEMPLATE
	AREAS
	CHECKED

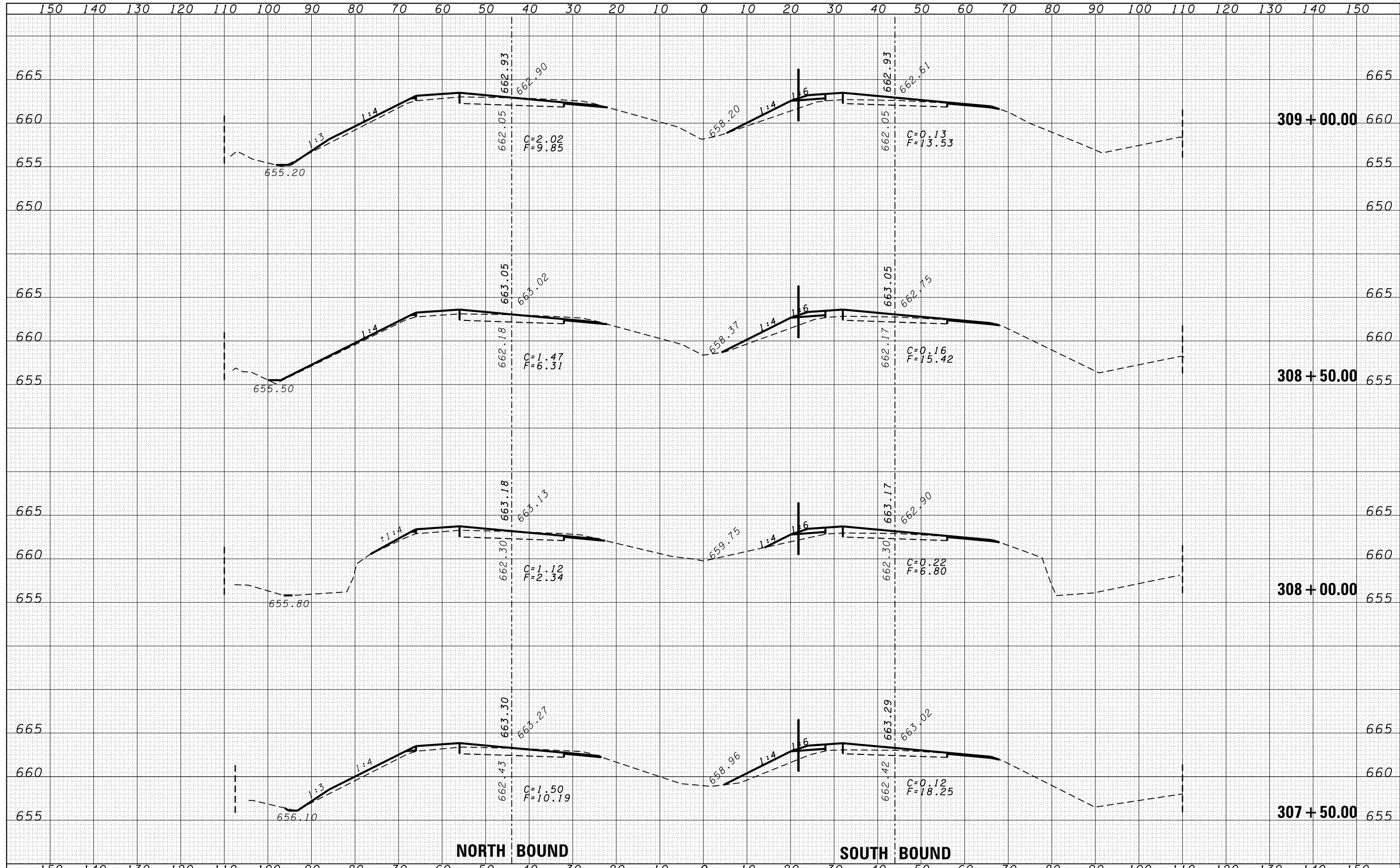
DATE	
BY	
ORIGINAL SURVEY	SURVEYED
NOTE BOOK	PLOTTED
NO.	TEMPLATE
	AREAS
	CHECKED





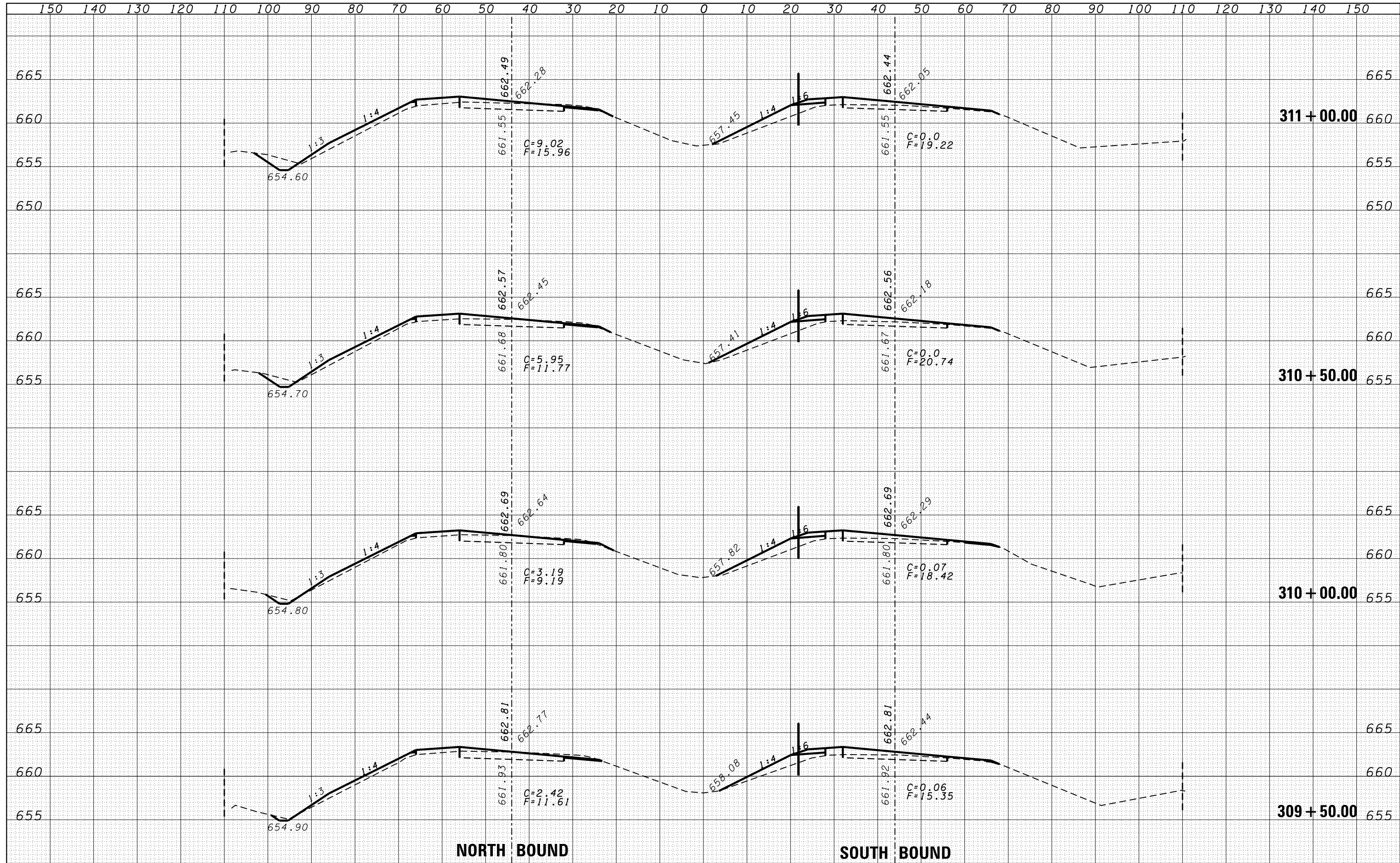
DATE	
BY	
ORIGINAL SURVEY NO.	
SURVEYED	
PLOTTED	
TEMPLATE	
AREAS	
CHECKED	

DATE	
BY	
ORIGINAL SURVEY NO.	
SURVEYED	
PLOTTED	
TEMPLATE	
AREAS	
CHECKED	



DATE	
BY	
FINAL SURVEY	SURVEYED
NOTE BOOK	PLOTTED
NO.	TEMPLATE
	AREAS
	CHECKED

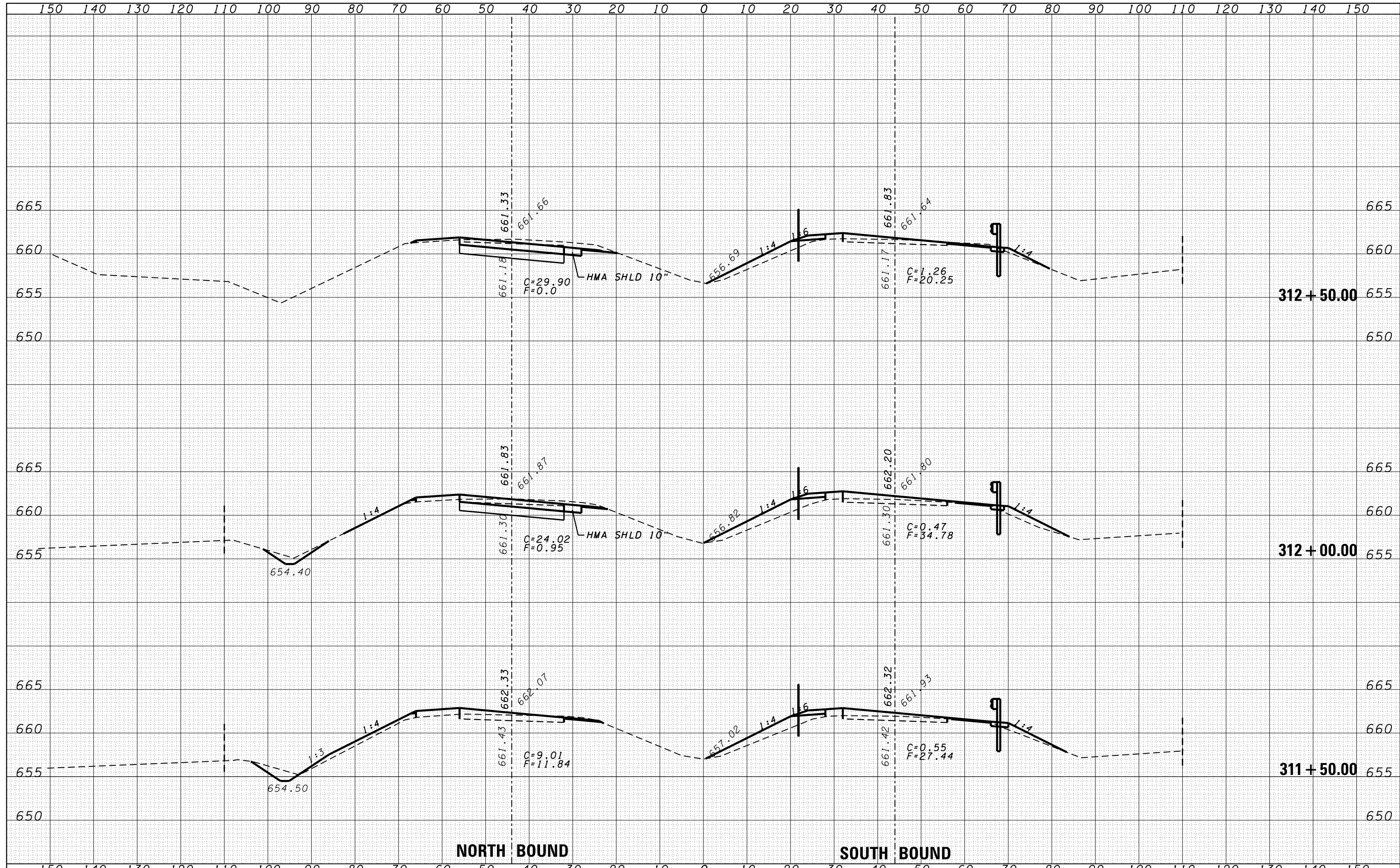
DATE	
BY	
ORIGINAL SURVEY	SURVEYED
NOTE BOOK	PLOTTED
NO.	TEMPLATE
	AREAS
	CHECKED



FILE NAME =	USER NAME = duncanbd	DESIGNED -	REVISED -	<b>STATE OF ILLINOIS</b> <b>DEPARTMENT OF TRANSPORTATION</b>	<b>CROSS SECTIONS</b>	F.A.I. RTE.	SECTION	COUNTY	TOTAL SHEETS	SHEET NO.	
es:\pw\work\pwt\dot\duncanbd\dms30308\EP05005-sh	t-xsh.tdgn	DRAWN -	REVISED -			57	*	IROQUOIS	190	106	
		PLOT SCALE = 20.0000' / in.	CHECKED -			REVISED -	*(38-4)RS-2,(38-4)BR-1,BR-3				
		PLOT DATE = 6/2/2014	DATE -			REVISED -	CONTRACT NO. 66757				
						SCALE:	SHEET NO. 12 OF 96 SHEETS	STA. 309+50.00	TO STA. 311+00.00		
						FED. ROAD DIST. NO.		ILLINOIS FED. AID PROJECT			

DATE	
BY	
FINAL SURVEY	SURVEYED
NOTE BOOK	PLOTTED
NO.	TEMPLATE
	AREAS CHECKED

DATE	
BY	
ORIGINAL SURVEY	SURVEYED
NOTE BOOK	PLOTTED
NO.	TEMPLATE
	AREAS CHECKED



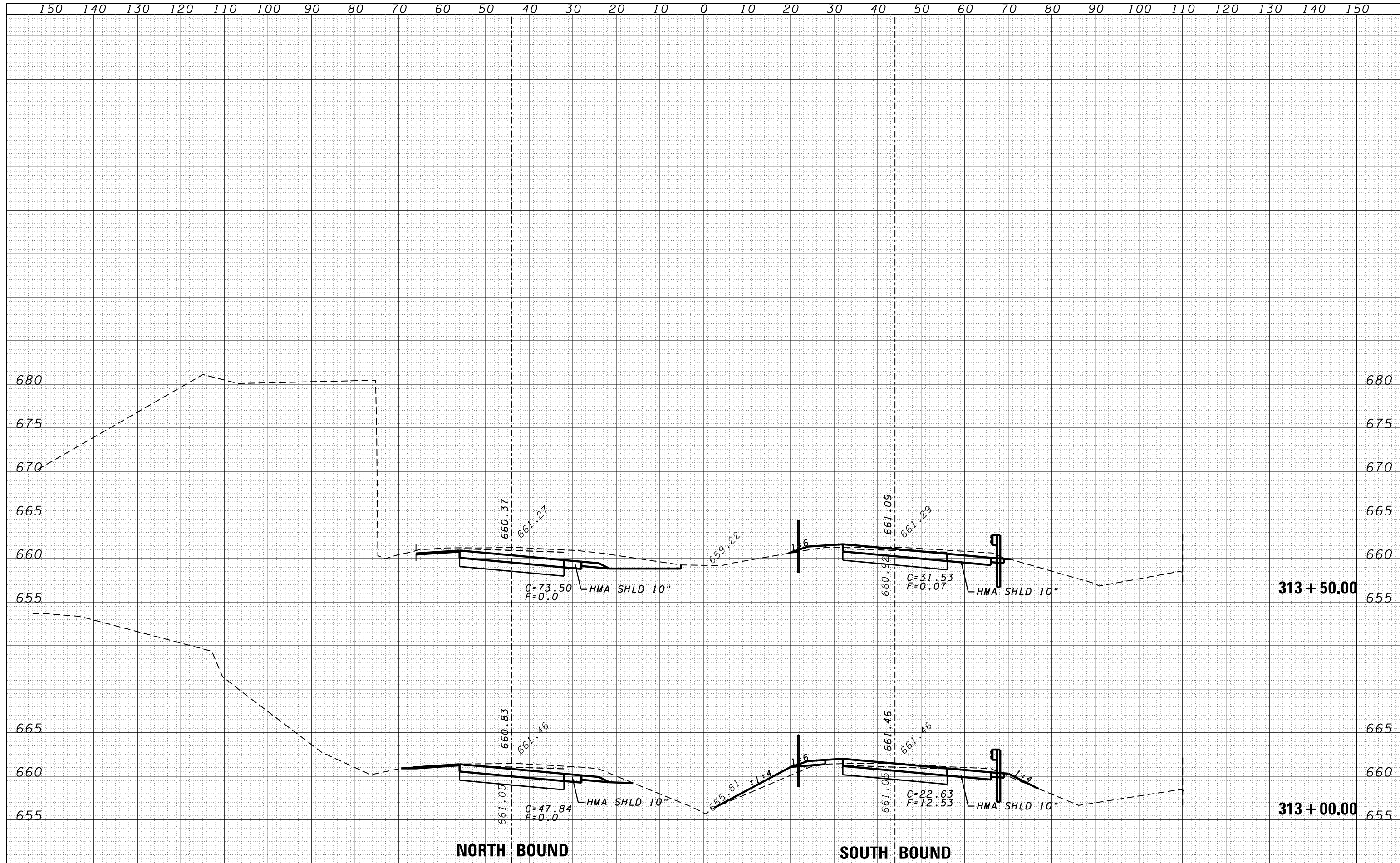
**NORTH BOUND**

**SOUTH BOUND**

FILE NAME =	USER NAME = duncanbd	DESIGNED -	REVISED -	<b>STATE OF ILLINOIS DEPARTMENT OF TRANSPORTATION</b>	<b>CROSS SECTIONS</b>	F.A.I. RTE.	SECTION	COUNTY	TOTAL SHEETS	SHEET NO.	
es:\pw\work\pwt\dot\duncanbd\dms30308\EP05005-sh	t-xsh.tdgn	DRAWN -	REVISED -			57	*	IROQUOIS	190	107	
	PLOT SCALE = 20.0000' / in.	CHECKED -	REVISED -			*(38-4)RS-2,(38-4)BR-1,BR-3					
	PLOT DATE = 6/2/2014	DATE -	REVISED -			CONTRACT NO. 66757					
						SCALE:		SHEET NO. 13 OF 96 SHEETS		STA. 311+50.00 TO STA. 312+50.00	
						FED. ROAD DIST. NO.		ILLINOIS FED. AID PROJECT			

DATE	
BY	
SURVEYED	
PLOTTED	
TEMPLATE	
AREAS	
CHECKED	
FINAL SURVEY	
NOTE BOOK	
NO.	

DATE	
BY	
SURVEYED	
PLOTTED	
TEMPLATE	
AREAS	
CHECKED	
ORIGINAL SURVEY	
NOTE BOOK	
NO.	

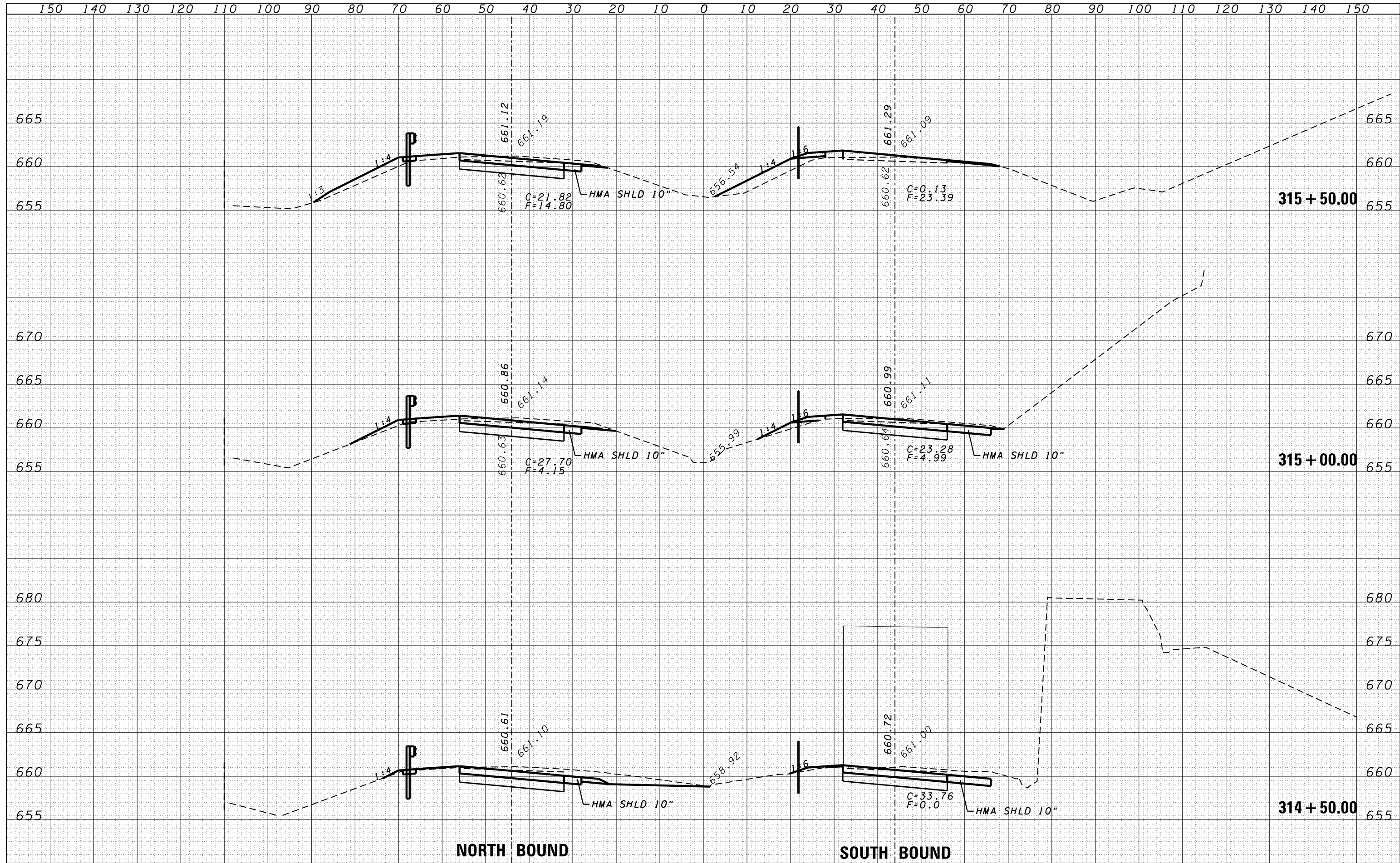


FILE NAME =	USER NAME = duncanbd	DESIGNED -	REVISED -	<b>STATE OF ILLINOIS DEPARTMENT OF TRANSPORTATION</b>	<b>CROSS SECTIONS</b>	F.A.I. RTE.	SECTION	COUNTY	TOTAL SHEETS	SHEET NO.	
es:\pw\work\pwt\dot\duncanbd\dms30308\EP05005-sh	t-xssht.dgn	DRAWN -	REVISED -			57	*	IROQUOIS	190	108	
	PLOT SCALE = 20.0000' / in.	CHECKED -	REVISED -			*(38-4)RS-2,(38-4)BR-1,BR-3					
	PLOT DATE = 6/2/2014	DATE -	REVISED -			CONTRACT NO. 66757					
SCALE:						SHEET NO. 14 OF 96 SHEETS		STA. 313+00.00 TO STA. 314+00.00			FED. ROAD DIST. NO. ILLINOIS FED. AID PROJECT

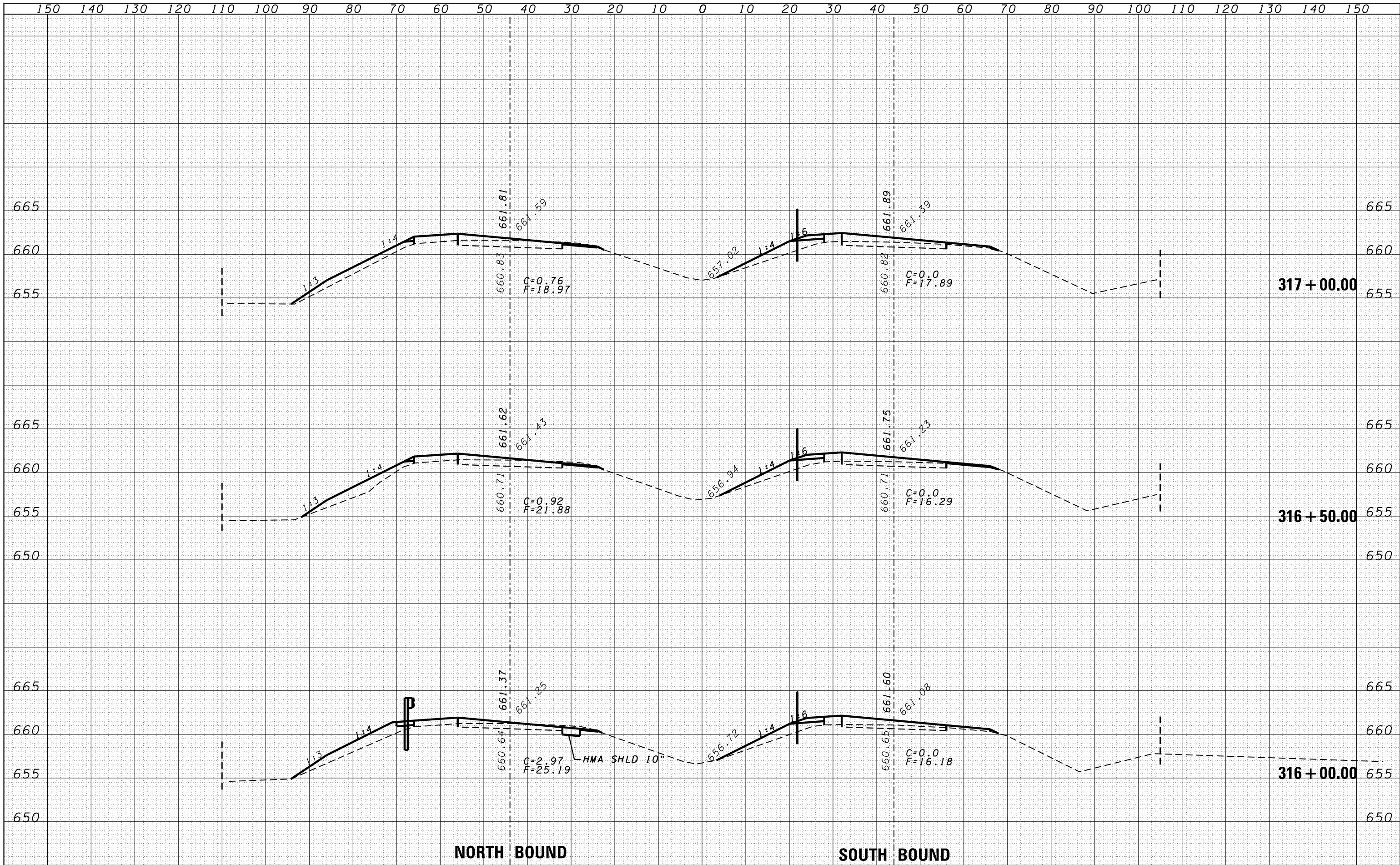


DATE	
BY	
ORIGINAL SURVEY NO.	
SURVEYED	
PLOTTED	
TEMPLATE	
AREAS	
CHECKED	

DATE	
BY	
ORIGINAL SURVEY NO.	
SURVEYED	
PLOTTED	
TEMPLATE	
AREAS	
CHECKED	



FILE NAME =	USER NAME = duncanbd	DESIGNED -	REVISED -	<b>STATE OF ILLINOIS</b> <b>DEPARTMENT OF TRANSPORTATION</b>	<b>CROSS SECTIONS</b>	F.A.I. RTE.	SECTION	COUNTY	TOTAL SHEETS	SHEET NO.
es:\pw\work\pwt\dot\duncanbd\dms30308\EP05005-sh-t-xssht.dgn	DRAWN -	REVISED -	57			*	IROQUOIS	190	109	
PLOT SCALE = 20.0000' / in.	CHECKED -	REVISED -	*(38-4)RS-2,(38-4)BR-1,BR-3				CONTRACT NO. 66757			
PLOT DATE = 6/2/2014	DATE -	REVISED -	FED. ROAD DIST. NO.			ILLINOIS	FED. AID PROJECT			



BY		DATE	

BY		DATE	

FILE NAME =	USER NAME = duncanbd	DESIGNED -	REVISIED -
es:\pw\work\pw\dot\duncanbd\dms30308\EP05005-sh	t-xssht.dgn	DRAWN -	REVISIED -
		CHECKED -	REVISIED -
		DATE -	REVISIED -

**STATE OF ILLINOIS  
DEPARTMENT OF TRANSPORTATION**

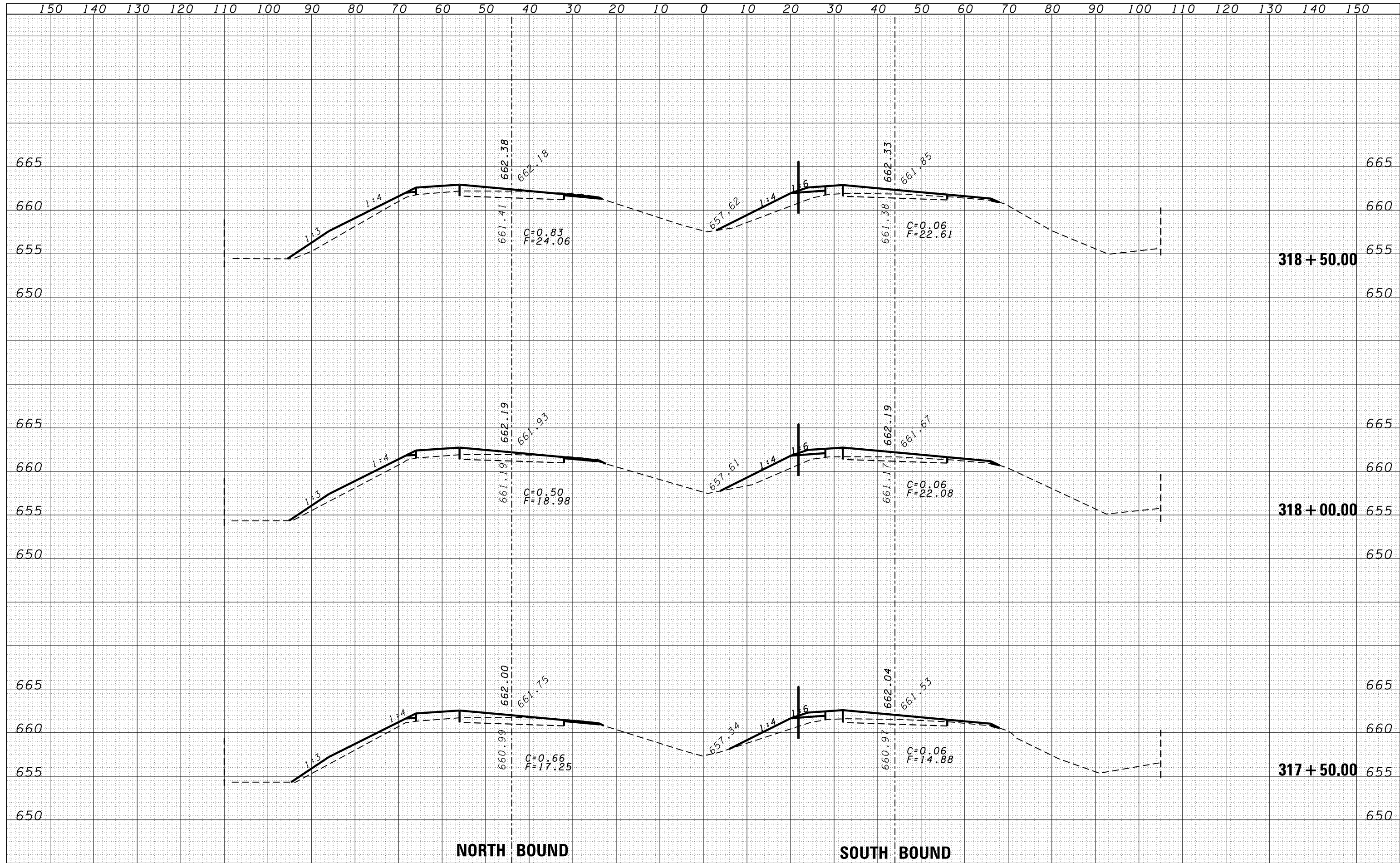
**CROSS SECTIONS**

SCALE:      SHEET NO. 16 OF 96 SHEETS      STA. 316+00.00      TO STA. 317+00.00

F.A.I. RTE.	SECTION	COUNTY	TOTAL SHEETS	SHEET NO.
57	*	IROQUOIS	190	110
*(38-4)RS-2,(38-4)BR-1,BR-3			CONTRACT NO. 66757	
FED. ROAD DIST. NO.	ILLINOIS FED. AID PROJECT			

DATE	
BY	
FINAL SURVEY	SURVEYED
NOTE BOOK	PLOTTED
NO.	TEMPLATE
	AREAS
	CHECKED

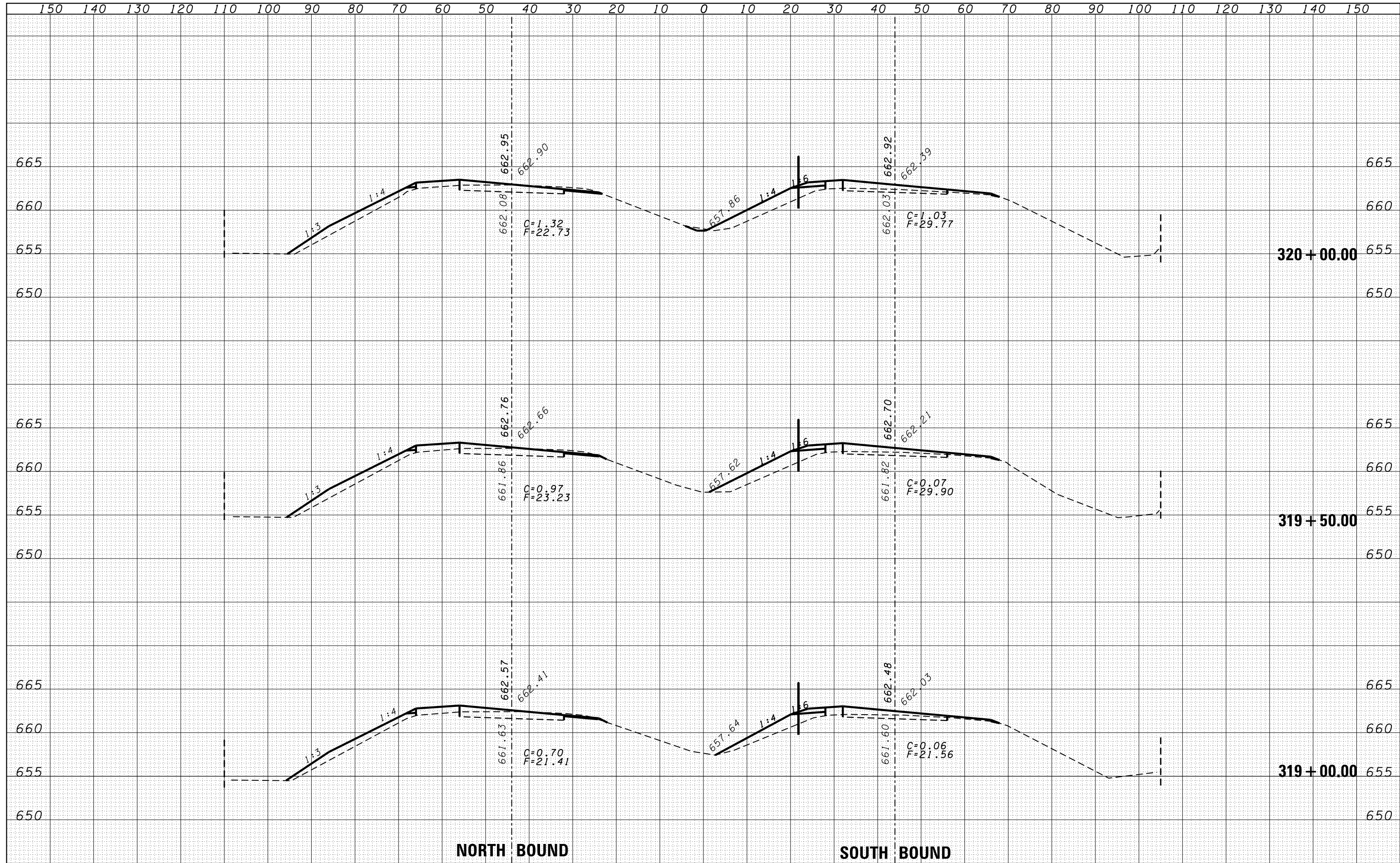
DATE	
BY	
ORIGINAL SURVEY	SURVEYED
NOTE BOOK	PLOTTED
NO.	TEMPLATE
	AREAS
	CHECKED



FILE NAME =	USER NAME = duncanbd	DESIGNED -	REVISED -	<b>STATE OF ILLINOIS</b> <b>DEPARTMENT OF TRANSPORTATION</b>	<b>CROSS SECTIONS</b> SCALE: SHEET NO. 17 OF 96 SHEETS STA. 317+50.00 TO STA. 318+50.00	F.A.I. RTE.	SECTION	COUNTY	TOTAL SHEETS	SHEET NO.	
es:\pw\work\pwt\dot\duncanbd\dms30308\EP05005-sh	t-xssh.tdgn	DRAWN -	REVISED -			57	*	IROQUOIS	190	111	
		PLOT SCALE = 20.0000' / in.	CHECKED -			REVISED -	*(38-4)RS-2,(38-4)BR-1,BR-3				
		PLOT DATE = 6/2/2014	DATE -			REVISED -	CONTRACT NO. 66757				

DATE	
BY	
SURVEYED	
PLOTTED	
TEMPLATE	
AREAS	
CHECKED	
FINAL SURVEY	
NOTE BOOK	
NO.	

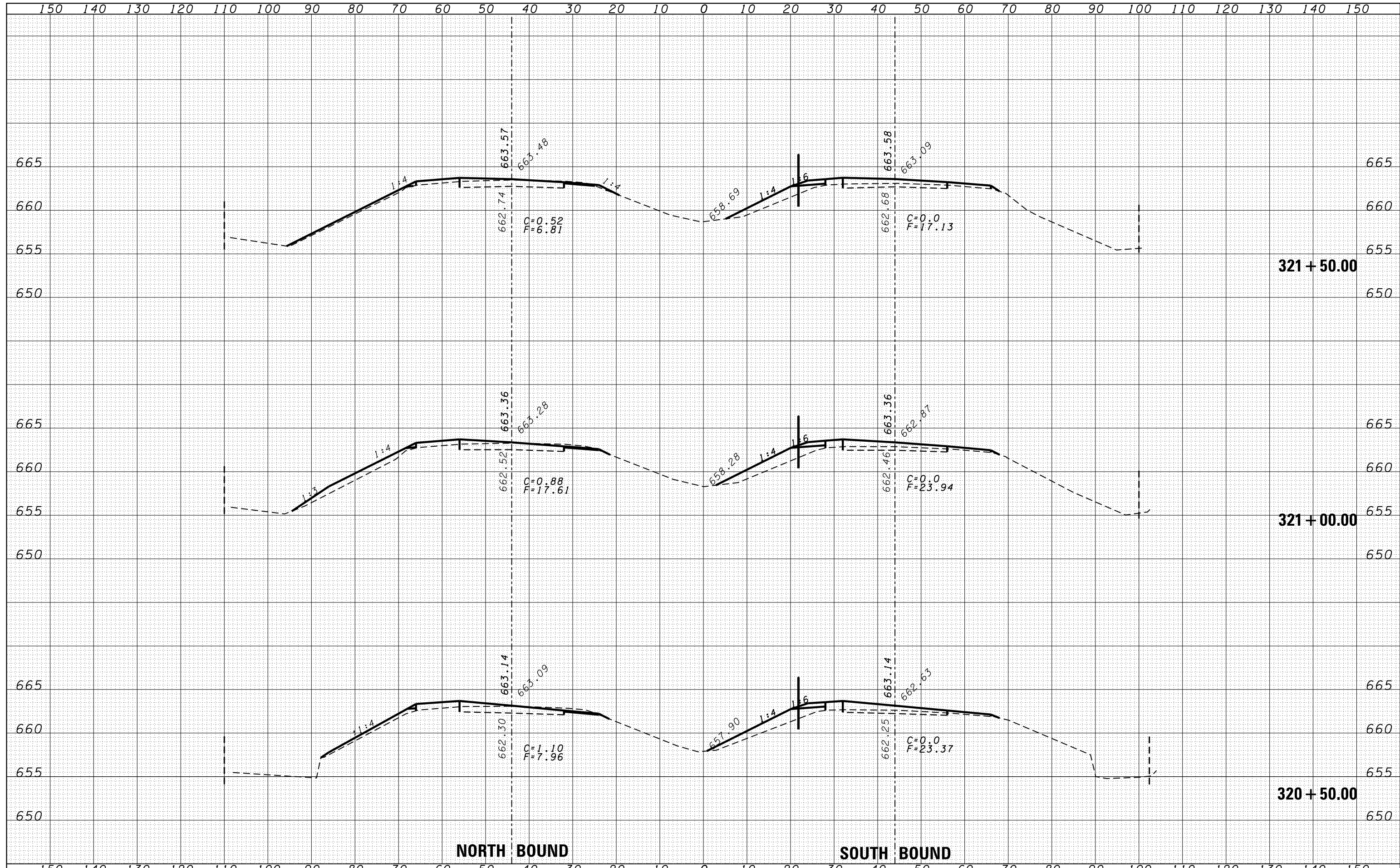
DATE	
BY	
SURVEYED	
PLOTTED	
TEMPLATE	
AREAS	
CHECKED	
ORIGINAL SURVEY	
NOTE BOOK	
NO.	





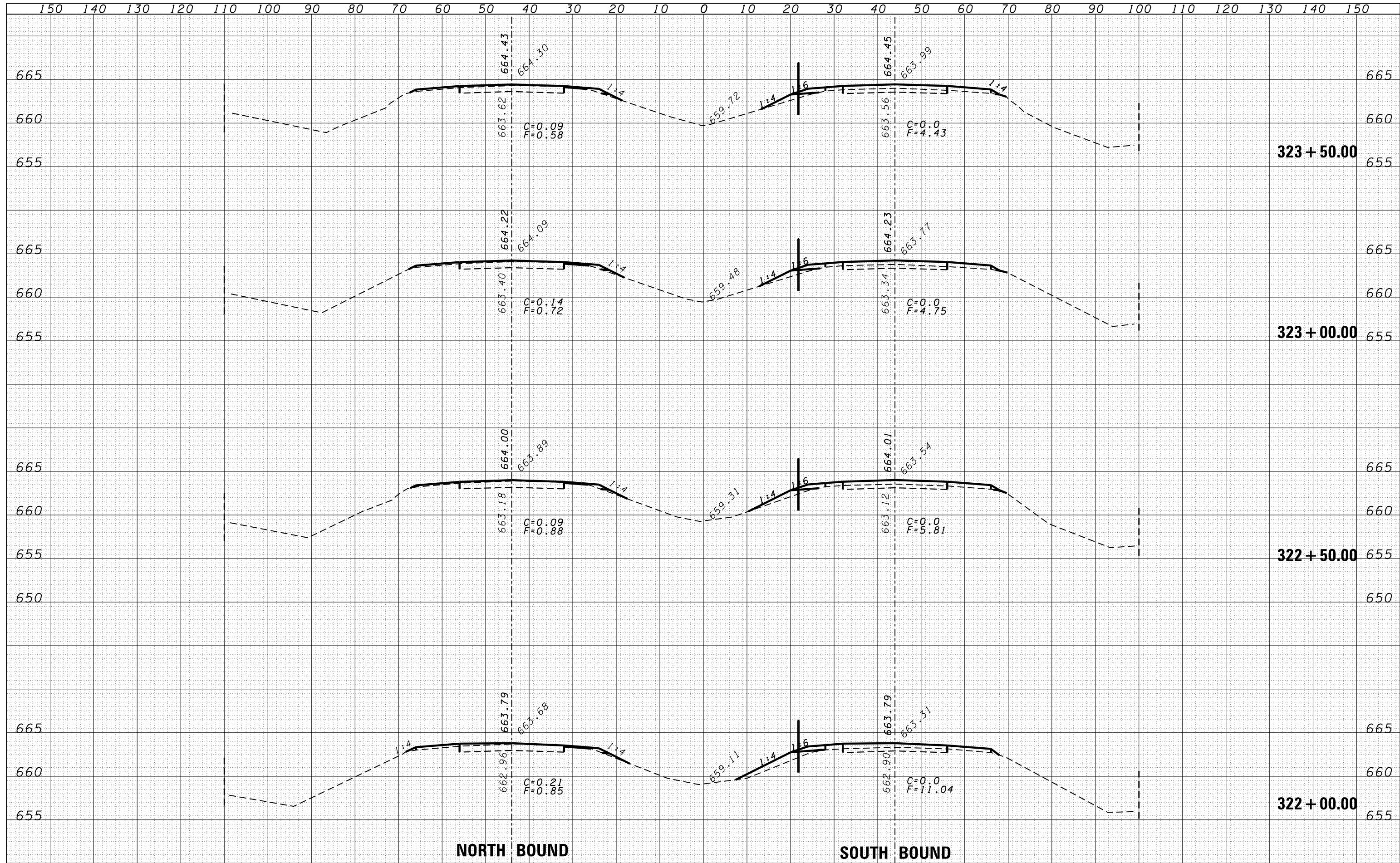
DATE	
BY	
SURVEYED	
PLOTTED	
TEMPLATE	
AREAS	
CHECKED	
FINAL SURVEY	
NOTE BOOK	
NO.	

DATE	
BY	
SURVEYED	
PLOTTED	
TEMPLATE	
AREAS	
CHECKED	
ORIGINAL SURVEY	
NOTE BOOK	
NO.	



DATE	
BY	
FINAL SURVEY	SURVEYED
NOTE BOOK	PLOTTED
NO.	TEMPLATE
	AREAS
	CHECKED

DATE	
BY	
ORIGINAL SURVEY	SURVEYED
NOTE BOOK	PLOTTED
NO.	TEMPLATE
	AREAS
	CHECKED



**NORTH BOUND**

**SOUTH BOUND**

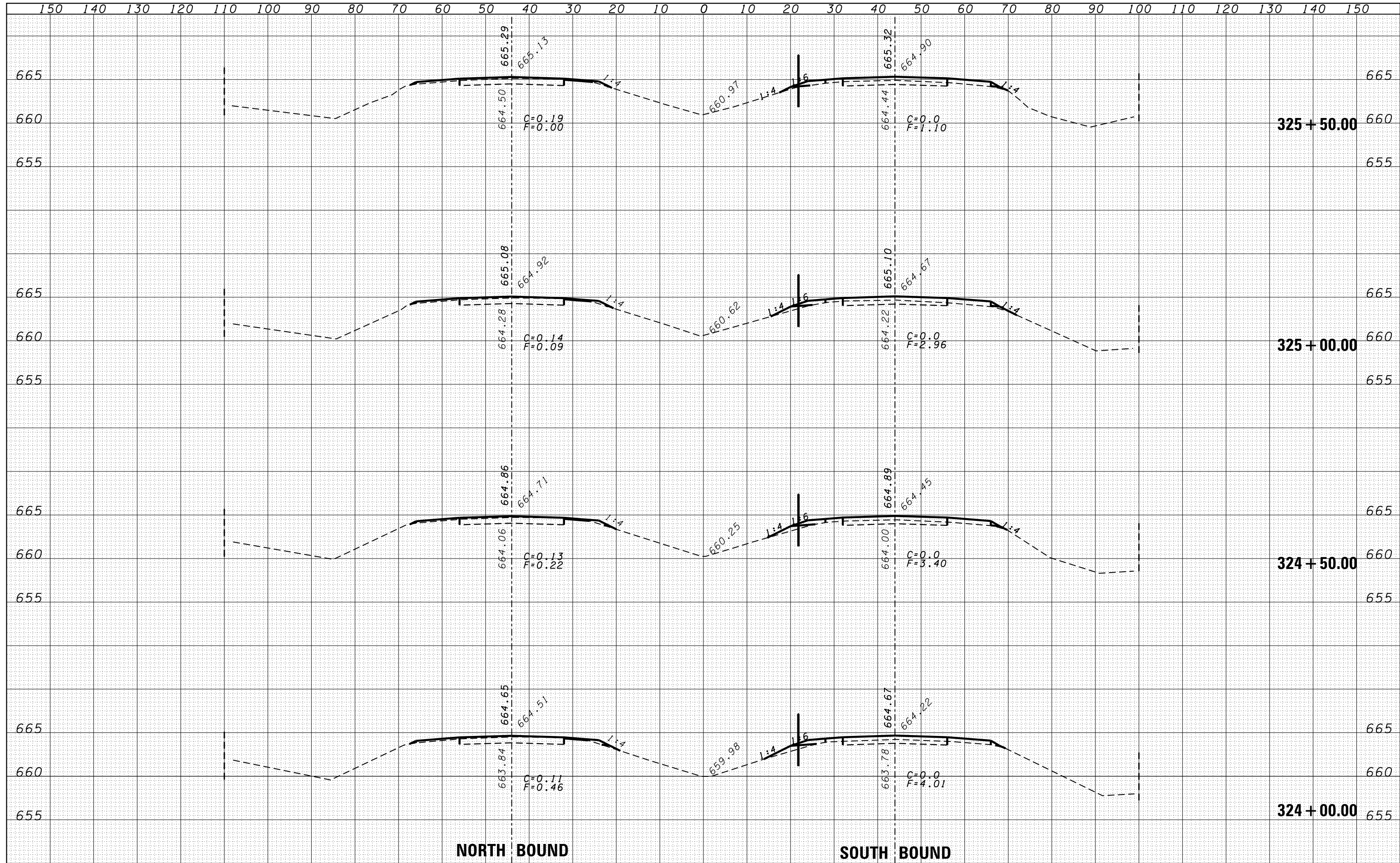
FILE NAME =	USER NAME = duncanbd	DESIGNED -	REVISIED -	<b>STATE OF ILLINOIS DEPARTMENT OF TRANSPORTATION</b>	<b>CROSS SECTIONS</b>	F.A.I. RTE.	SECTION	COUNTY	TOTAL SHEETS	SHEET NO.	
es:\pw-work\pwtodot\duncanbd\dms30308\EP05005-sh	t-xssht.dgn	DRAWN -	REVISIED -			57	*	IROQUOIS	190	114	
		CHECKED -	REVISIED -			*(38-4)RS-2,138-4)BR-1,BR-3					
		DATE - 6/2/2014	REVISIED -			CONTRACT NO. 66757					

SCALE: SHEET NO. 20 OF 96 SHEETS STA. 322+00.00 TO STA. 323+50.00

FED. ROAD DIST. NO. ILLINOIS FED. AID PROJECT

DATE	
BY	
FINAL SURVEY	SURVEYED
NOTE BOOK	PLOTTED
NO.	TEMPLATE
	AREAS CHECKED

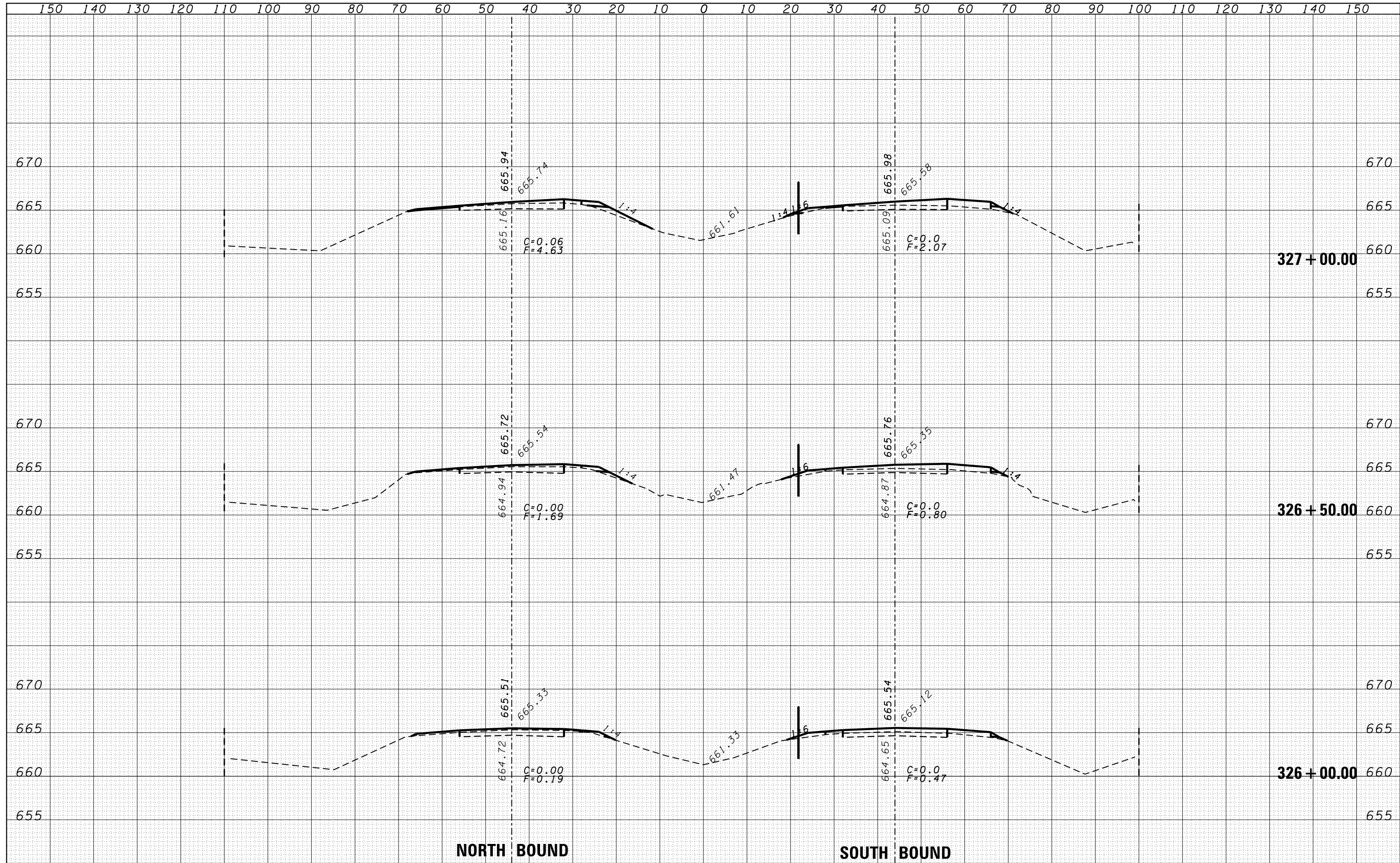
DATE	
BY	
ORIGINAL SURVEY	SURVEYED
NOTE BOOK	PLOTTED
NO.	TEMPLATE
	AREAS CHECKED



FILE NAME =	USER NAME = duncanbd	DESIGNED -	REVISIED -	<b>STATE OF ILLINOIS</b> <b>DEPARTMENT OF TRANSPORTATION</b>	<b>CROSS SECTIONS</b>	F.A.I. RTE.	SECTION	COUNTY	TOTAL SHEETS	SHEET NO.	
es:\pw\work\pwt\dot\duncanbd\dms30308\EP05005-sh	t-xssht.dgn	DRAWN -	REVISIED -			57	*	IROQUOIS	190	115	
	PLOT SCALE = 20.0000' / in.	CHECKED -	REVISIED -			*(38-4)RS-2,(38-4)BR, BR-1, BR-3					
	PLOT DATE = 6/2/2014	DATE -	REVISIED -			CONTRACT NO. 66757					
						SCALE:	SHEET NO. 21 OF 96 SHEETS	STA. 324+00.00	TO STA. 325+50.00	FED. ROAD DIST. NO.	ILLINOIS FED. AID PROJECT

DATE	
BY	
FINAL SURVEY	SURVEYED
NOTE BOOK	PLOTTED
NO.	TEMPLATE
	AREAS
	CHECKED

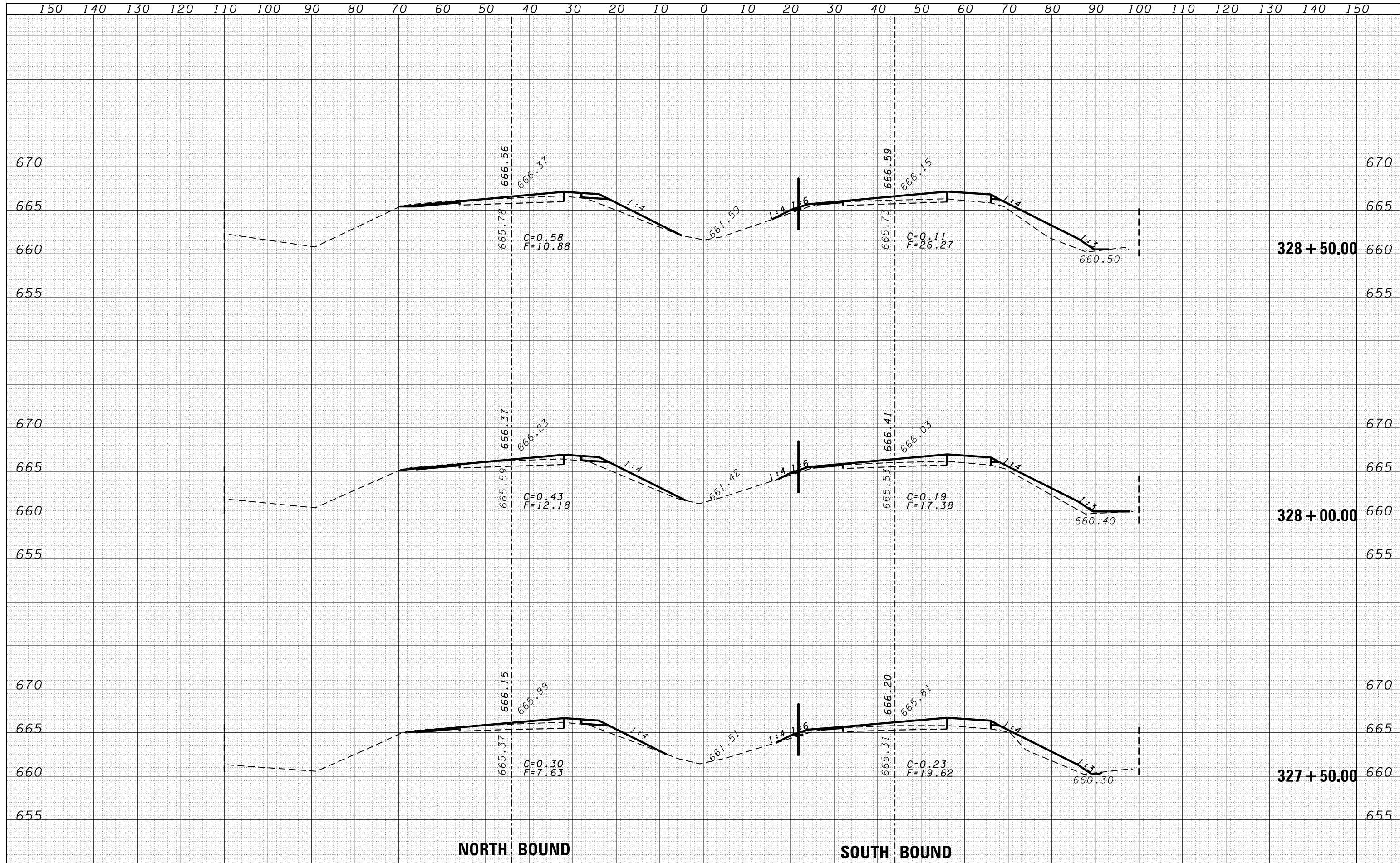
DATE	
BY	
ORIGINAL SURVEY	SURVEYED
NOTE BOOK	PLOTTED
NO.	TEMPLATE
	AREAS
	CHECKED





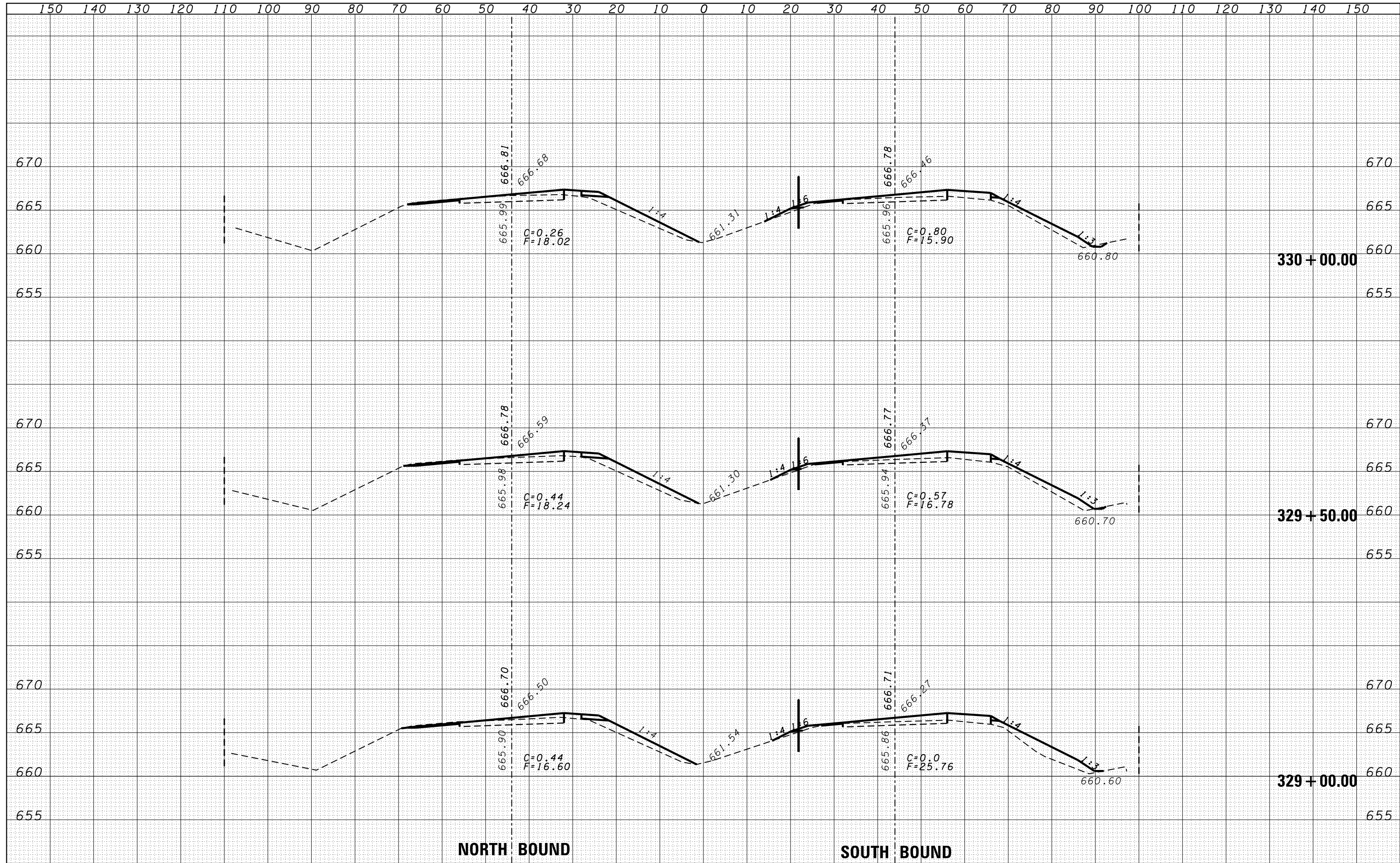
DATE	
BY	
SURVEYED	
PLOTTED	
TEMPLATE	
AREAS	
CHECKED	
FINAL SURVEY NOTE BOOK NO.	

DATE	
BY	
SURVEYED	
PLOTTED	
TEMPLATE	
AREAS	
CHECKED	
ORIGINAL SURVEY NOTE BOOK NO.	



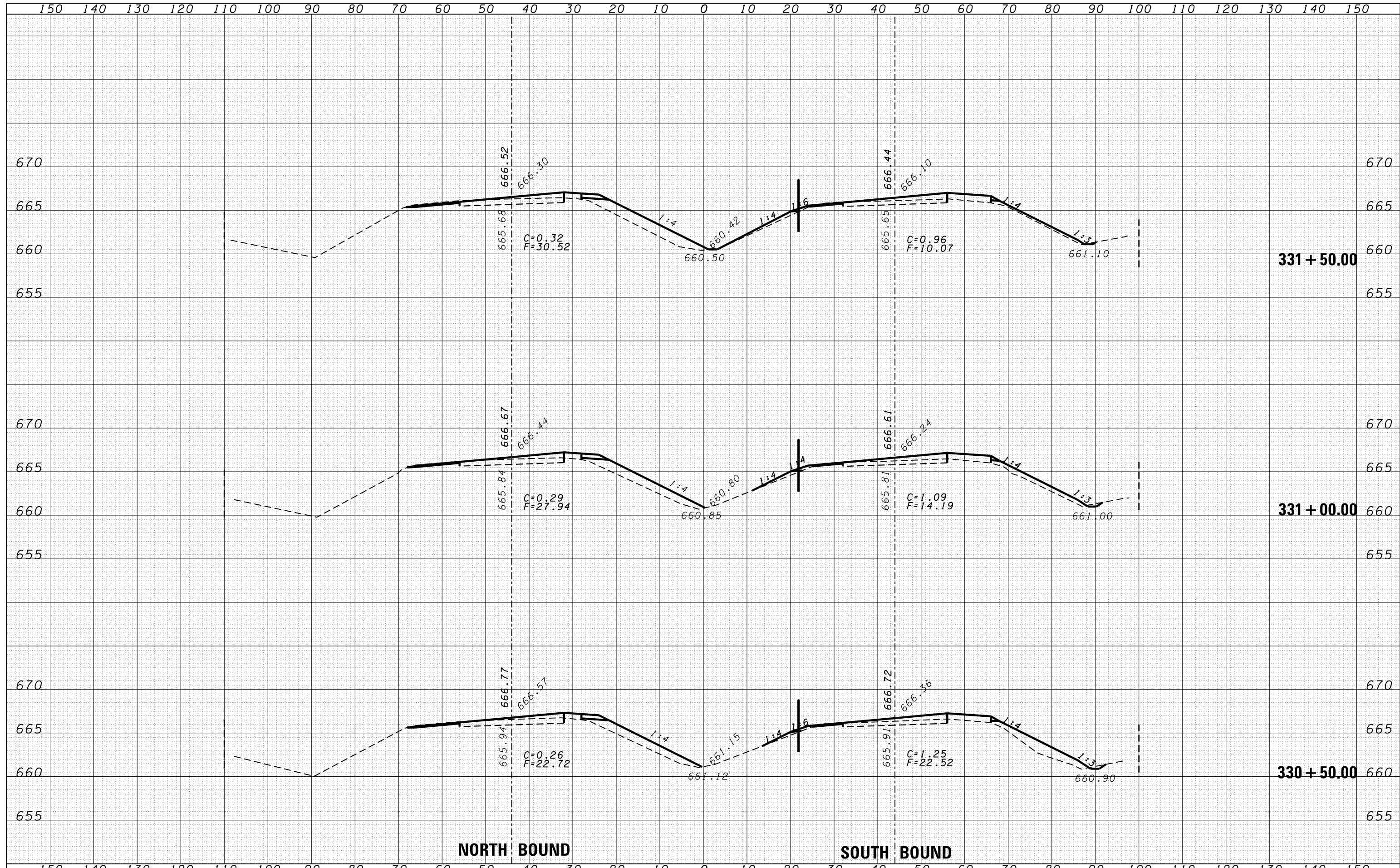
DATE	
BY	
SURVEYED	
PLOTTED	
TEMPLATE	
AREAS	
CHECKED	
FINAL SURVEY	
NOTE BOOK	
NO.	

DATE	
BY	
SURVEYED	
PLOTTED	
TEMPLATE	
AREAS	
CHECKED	
ORIGINAL SURVEY	
NOTE BOOK	
NO.	



DATE	
BY	
SURVEYED	
PLOTTED	
TEMPLATE	
AREAS	
CHECKED	
FINAL SURVEY NOTE BOOK NO.	

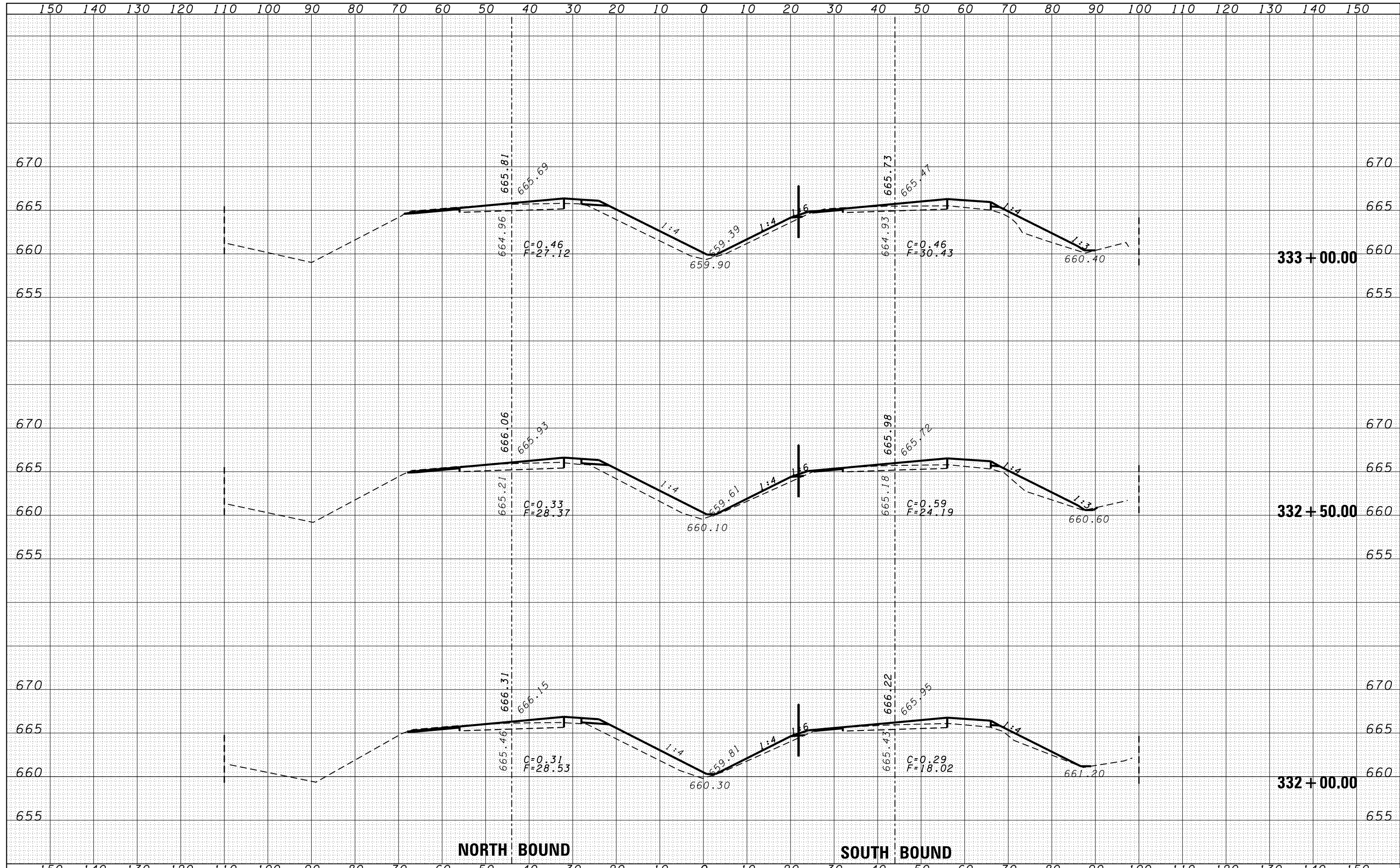
DATE	
BY	
SURVEYED	
PLOTTED	
TEMPLATE	
AREAS	
CHECKED	
ORIGINAL SURVEY NOTE BOOK NO.	



FILE NAME =	USER NAME = duncanbd	DESIGNED -	REVISIED -	<b>STATE OF ILLINOIS</b> <b>DEPARTMENT OF TRANSPORTATION</b>	<b>CROSS SECTIONS</b>	F.A.I. RTE.	SECTION	COUNTY	TOTAL SHEETS	SHEET NO.	
es:\pw-work\pwt\dot\duncanbd\dms30308\EP05005-sh	txsht.dgn	DRAWN -	REVISIED -			57	*	IROQUOIS	190	119	
PLOT SCALE = 20.0000' / in.		CHECKED -	REVISIED -			*(38-4)RS-2.(38-4)BR-BR-1.BR-3					
PLOT DATE = 6/2/2014		DATE -	REVISIED -			CONTRACT NO. 66757					
						SCALE: SHEET NO. 25 OF 96 SHEETS STA. 330+50.00 TO STA. 331+50.00					
						FED. ROAD DIST. NO. ILLINOIS FED. AID PROJECT					

DATE	
BY	
SURVEYED	
PLOTTED	
TEMPLATE	
NOTE BOOK	
AREAS CHECKED	
NO.	

DATE	
BY	
SURVEYED	
PLOTTED	
TEMPLATE	
NOTE BOOK	
AREAS CHECKED	
NO.	

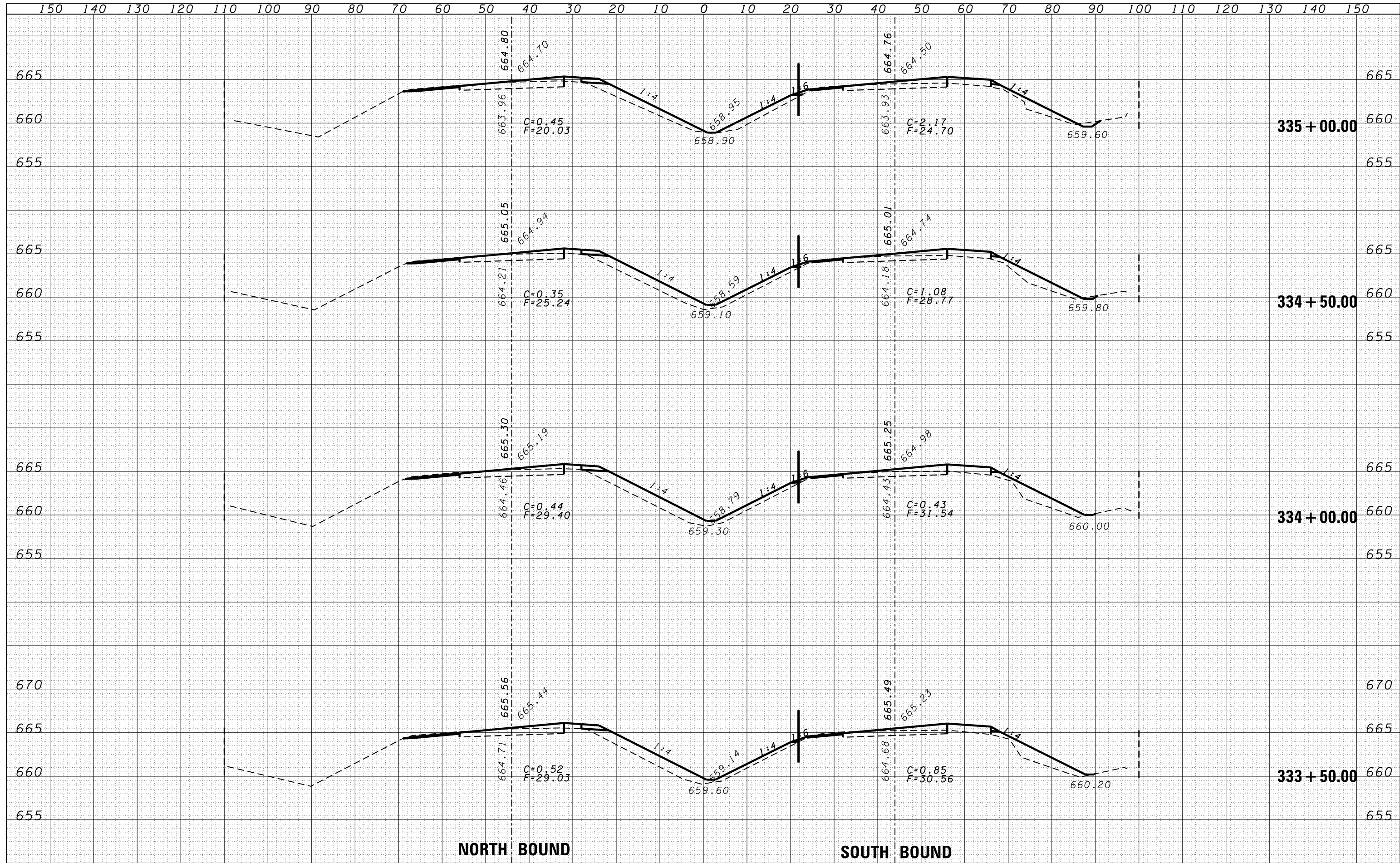


FILE NAME =	USER NAME = duncanbd	DESIGNED -	REVISÉ -	<b>STATE OF ILLINOIS</b> <b>DEPARTMENT OF TRANSPORTATION</b>	<b>CROSS SECTIONS</b>	F.A.I. RTE.	SECTION	COUNTY	TOTAL SHEETS	SHEET NO.		
es:\pw\work\pwt\dot\duncanbd\dms30308\EP05005-sh	t-xssh.tdgn	DRAWN -	REVISÉ -			57	*	IROQUOIS	190	120		
	PLOT SCALE = 20.0000' / in.	CHECKED -	REVISÉ -			*(38-4)RS-2.(38-4)BR-1.BR-3						
	PLOT DATE = 6/2/2014	DATE -	REVISÉ -			CONTRACT NO. 66757						
SCALE:						SHEET NO. 26 OF 96 SHEETS		STA. 332+00.00 TO STA. 333+00.00			FED. ROAD DIST. NO.	ILLINOIS FED. AID PROJECT



DATE	
BY	
FINAL SURVEY	
SURVEYED	
PLOTTED	
TEMPLATE	
NOTE BOOK	
AREAS CHECKED	
NO.	

DATE	
BY	
ORIGINAL SURVEY	
SURVEYED	
PLOTTED	
TEMPLATE	
NOTE BOOK	
AREAS CHECKED	
NO.	



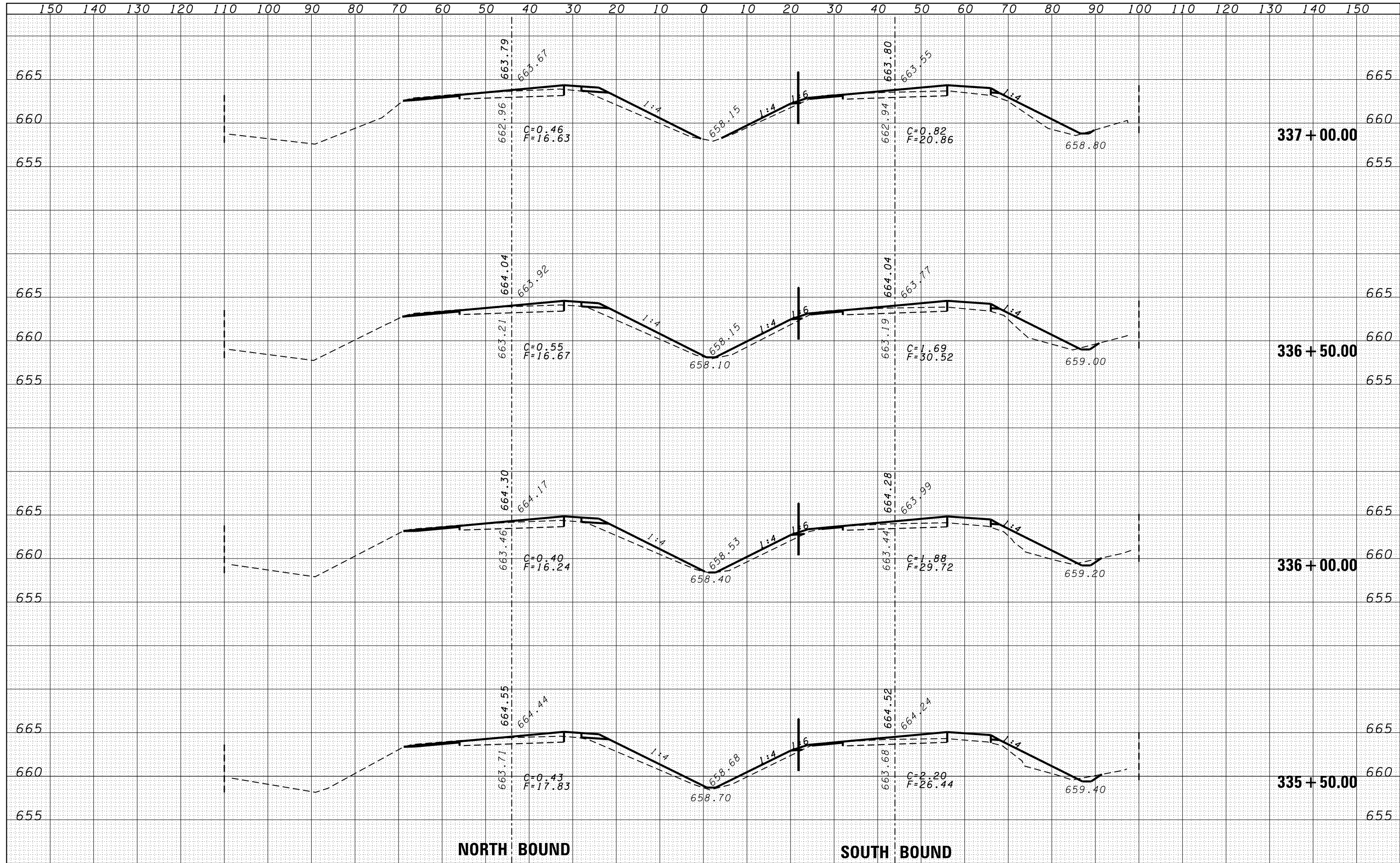
**NORTH BOUND**

**SOUTH BOUND**

FILE NAME =	USER NAME = duncanbd	DESIGNED -	REVISÉD -	<b>STATE OF ILLINOIS DEPARTMENT OF TRANSPORTATION</b>	<b>CROSS SECTIONS</b>	F.A.I. RTE.	SECTION	COUNTY	TOTAL SHEETS	SHEET NO.	
es:\pw\work\pwt\dot\duncanbd\dms30308\EP05005-sh	txsht.dgn	DRAWN -	REVISÉD -			57	*	IROQUOIS	190	121	
PLOT SCALE = 20.0000' / in.		CHECKED -	REVISÉD -			*(38-4)RS-2.(38-4)BR-1.BR-3					
PLOT DATE = 6/2/2014		DATE -	REVISÉD -			CONTRACT NO. 66757					
SCALE:						SHEET NO. 27 OF 96 SHEETS		STA. 333+50.00 TO STA. 335+00.00			
						FED. ROAD DIST. NO.		ILLINOIS FED. AID PROJECT			

DATE	
BY	
FINAL SURVEY	SURVEYED
NOTE BOOK	PLOTTED
NO.	TEMPLATE
	AREAS CHECKED

DATE	
BY	
ORIGINAL SURVEY	SURVEYED
NOTE BOOK	PLOTTED
NO.	TEMPLATE
	AREAS CHECKED



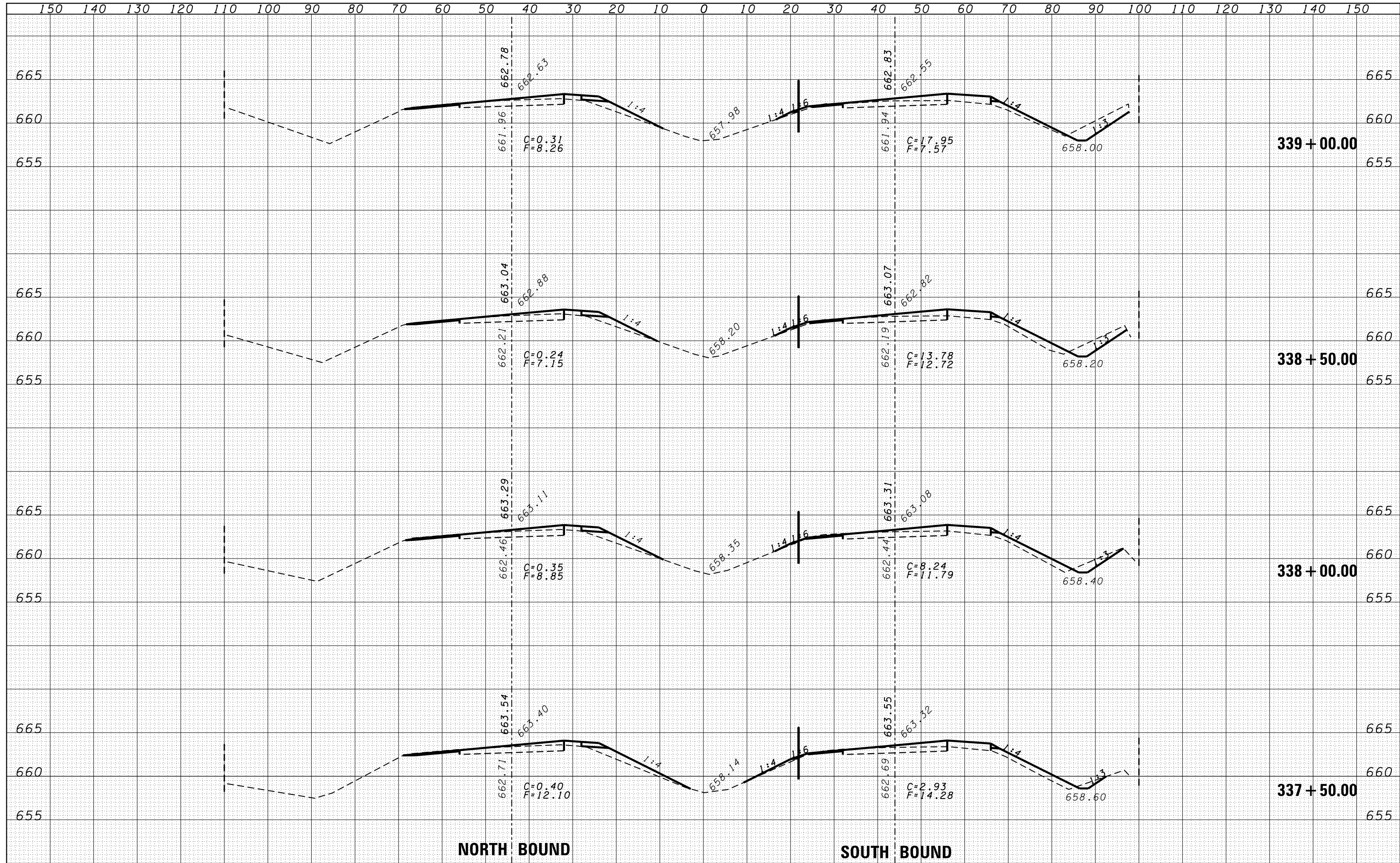
**NORTH BOUND**

**SOUTH BOUND**

FILE NAME =	USER NAME = duncanbd	DESIGNED -	REVISÉD -	<b>STATE OF ILLINOIS</b> <b>DEPARTMENT OF TRANSPORTATION</b>	<b>CROSS SECTIONS</b>	F.A.I. RTE.	SECTION	COUNTY	TOTAL SHEETS	SHEET NO.	
es:\pw\work\pwt\dot\duncanbd\dms30308\EP05005-sh	t-xssh.tdgn	DRAWN -	REVISÉD -			57	*	IROQUOIS	190	122	
		CHECKED -	REVISÉD -			*(38-4)RS-2.(38-4)BR-1.BR-3					
		DATE - 6/2/2014	REVISÉD -			CONTRACT NO. 66757					
SCALE:						SHEET NO. 28 OF 96 SHEETS		STA. 335+50.00 TO STA. 337+00.00			
						FED. ROAD DIST. NO.		ILLINOIS FED. AID PROJECT			

DATE	
BY	
ORIGINAL SURVEY	
SURVEYED	
PLOTTED	
TEMPLATE	
NOTE BOOK	
AREAS CHECKED	
NO.	

DATE	
BY	
ORIGINAL SURVEY	
SURVEYED	
PLOTTED	
TEMPLATE	
NOTE BOOK	
AREAS CHECKED	
NO.	



**NORTH BOUND**

**SOUTH BOUND**

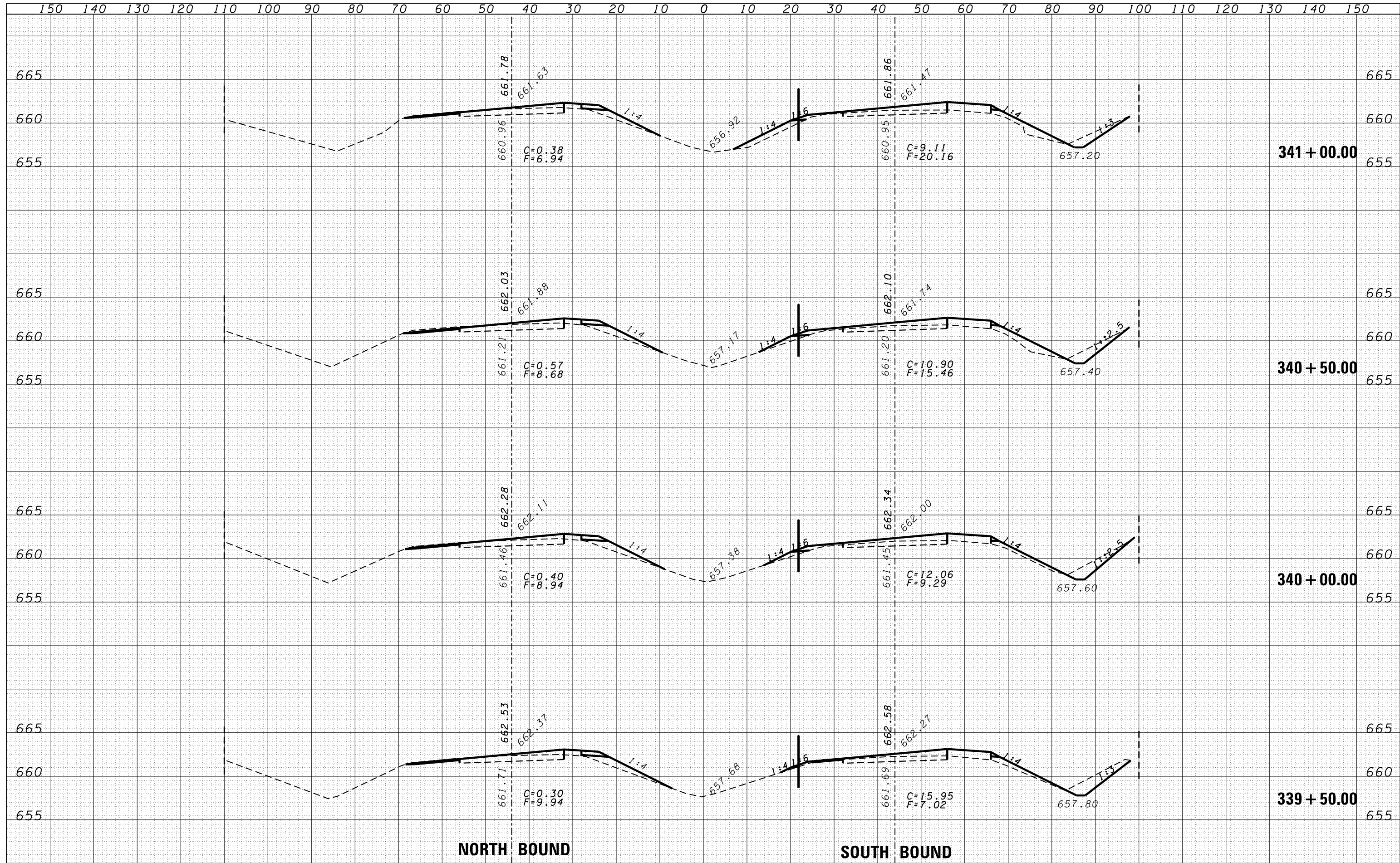
FILE NAME =	USER NAME = duncanbd	DESIGNED -	REVISÉ -	<b>STATE OF ILLINOIS DEPARTMENT OF TRANSPORTATION</b>	<b>CROSS SECTIONS</b>	F.A.I. RTE.	SECTION	COUNTY	TOTAL SHEETS	SHEET NO.	
es:\pw\work\p\dot\tduncanbd\dms30308\EP05005-sh	txsht.dgn	DRAWN -	REVISÉ -			57	*	IROQUOIS	190	123	
	PLOT SCALE = 20.0000' / in.	CHECKED -	REVISÉ -			*(38-4)RS-2,(38-4)BR-1,BR-3					
	PLOT DATE = 6/2/2014	DATE -	REVISÉ -			CONTRACT NO. 66757					

SCALE: SHEET NO. 29 OF 96 SHEETS STA. 337+50.00 TO STA. 339+00.00

FED. ROAD DIST. NO. ILLINOIS FED. AID PROJECT

DATE	
BY	
FINAL SURVEY	
SURVEY PLOTTED	
NOTE BOOK	
AREAS CHECKED	

DATE	
BY	
ORIGINAL SURVEY	
SURVEY PLOTTED	
NOTE BOOK	
AREAS CHECKED	

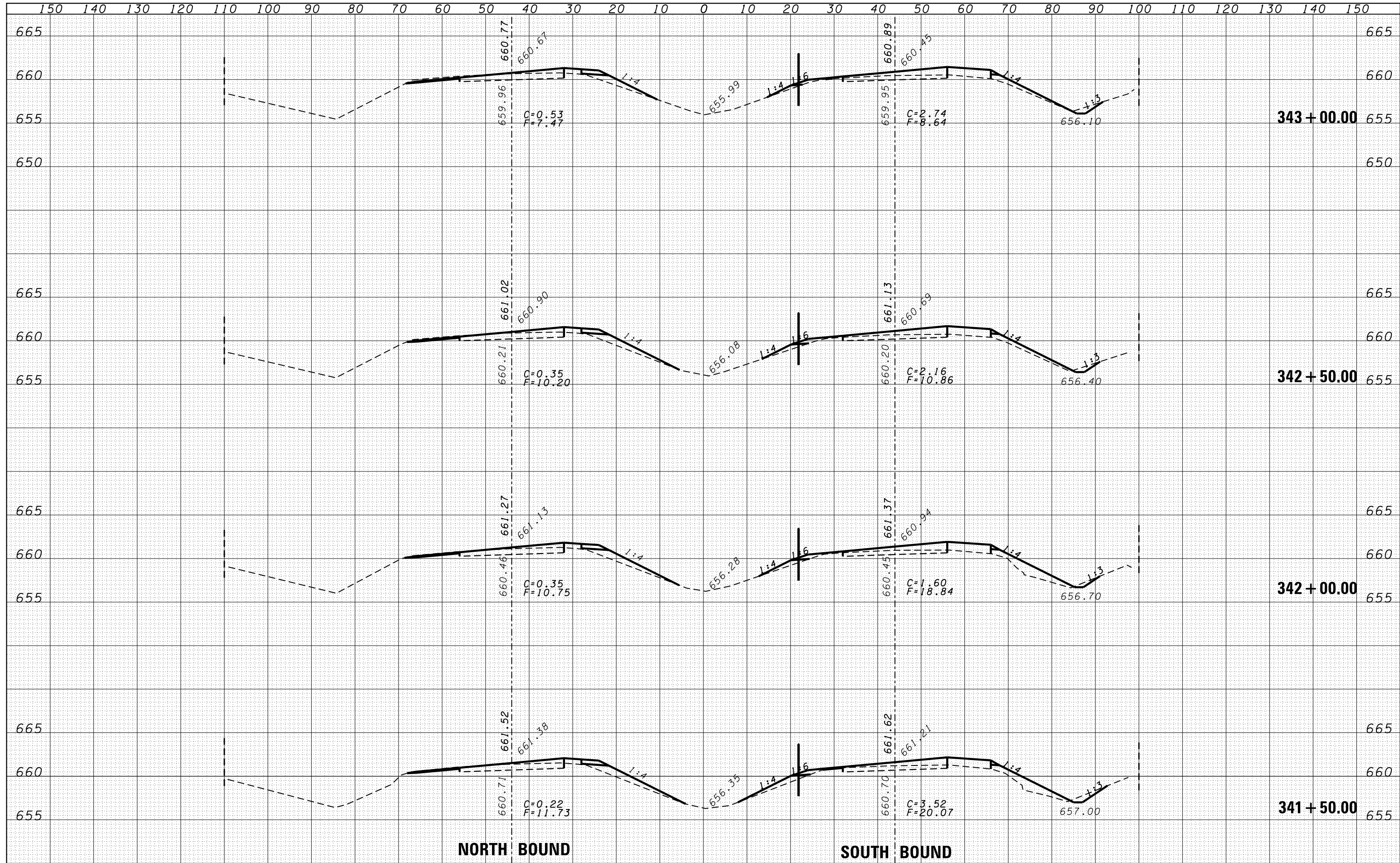


FILE NAME =	USER NAME = duncanbd	DESIGNED -	REVISED -	STATE OF ILLINOIS DEPARTMENT OF TRANSPORTATION	CROSS SECTIONS	F.A.I. RTE.	SECTION	COUNTY	TOTAL SHEETS	SHEET NO.	
es:\pw\work\pwt\dot\duncanbd\dms30308\EP05005-sh	txsht.dgn	DRAWN -	REVISED -			57	*	IROQUOIS	190	124	
	PLOT SCALE = 20.0000' / in.	CHECKED -	REVISED -			*(38-4)RS-2,(38-4)BR-1, BR-3 CONTRACT NO. 66757					
	PLOT DATE = 6/2/2014	DATE -	REVISED -			FED. ROAD DIST. NO. ILLINOIS FED. AID PROJECT					



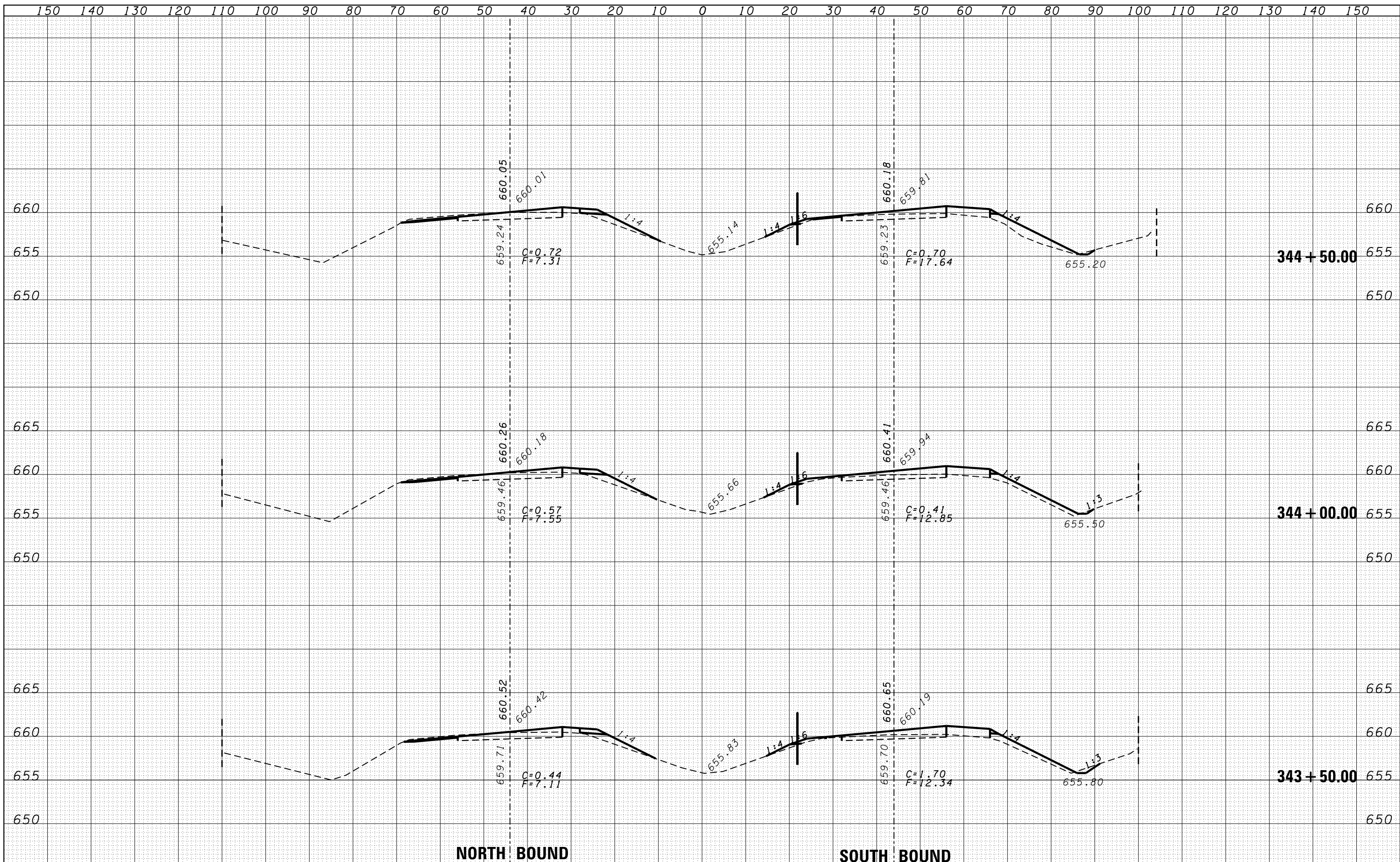
DATE	
BY	
ORIGINAL SURVEY	
SURVEYED	
PLOTTED	
TEMPLATE	
AREAS	
CHECKED	
NO.	

DATE	
BY	
ORIGINAL SURVEY	
SURVEYED	
PLOTTED	
TEMPLATE	
AREAS	
CHECKED	
NO.	



BY	DATE

BY	DATE



FILE NAME =	

USER NAME = duncanbd	DESIGNED -	REVISD -
	DRAWN -	REVISD -
	CHECKED -	REVISD -
	DATE -	REVISD -


**STATE OF ILLINOIS**  
**DEPARTMENT OF TRANSPORTATION**

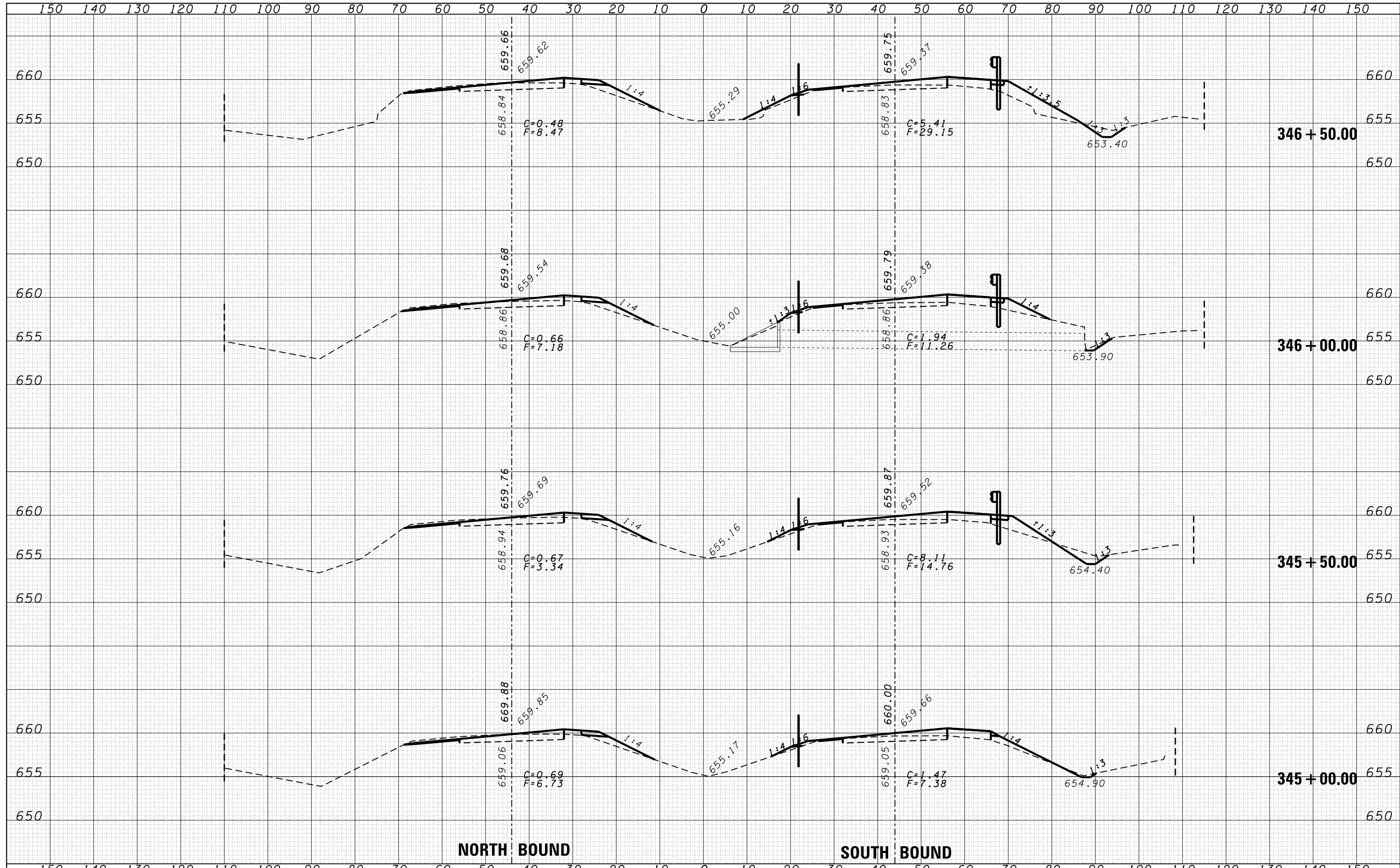
**CROSS SECTIONS**

SCALE:      SHEET NO. 32 OF 96 SHEETS      STA. 343+50.00 TO STA. 344+50.00

F.A.I. RTE.	SECTION	COUNTY	TOTAL SHEETS	SHEET NO.
57	*	IROQUOIS	190	126
*(38-4)RS-2.(38-4)BR-1.BR-3		CONTRACT NO. 66757		
FED. ROAD DIST. NO.	ILLINOIS FED. AID PROJECT			

DATE	
BY	
FINAL SURVEY	SURVEYED
NOTE BOOK	PLOTTED
NO.	TEMPLATE
	AREAS CHECKED

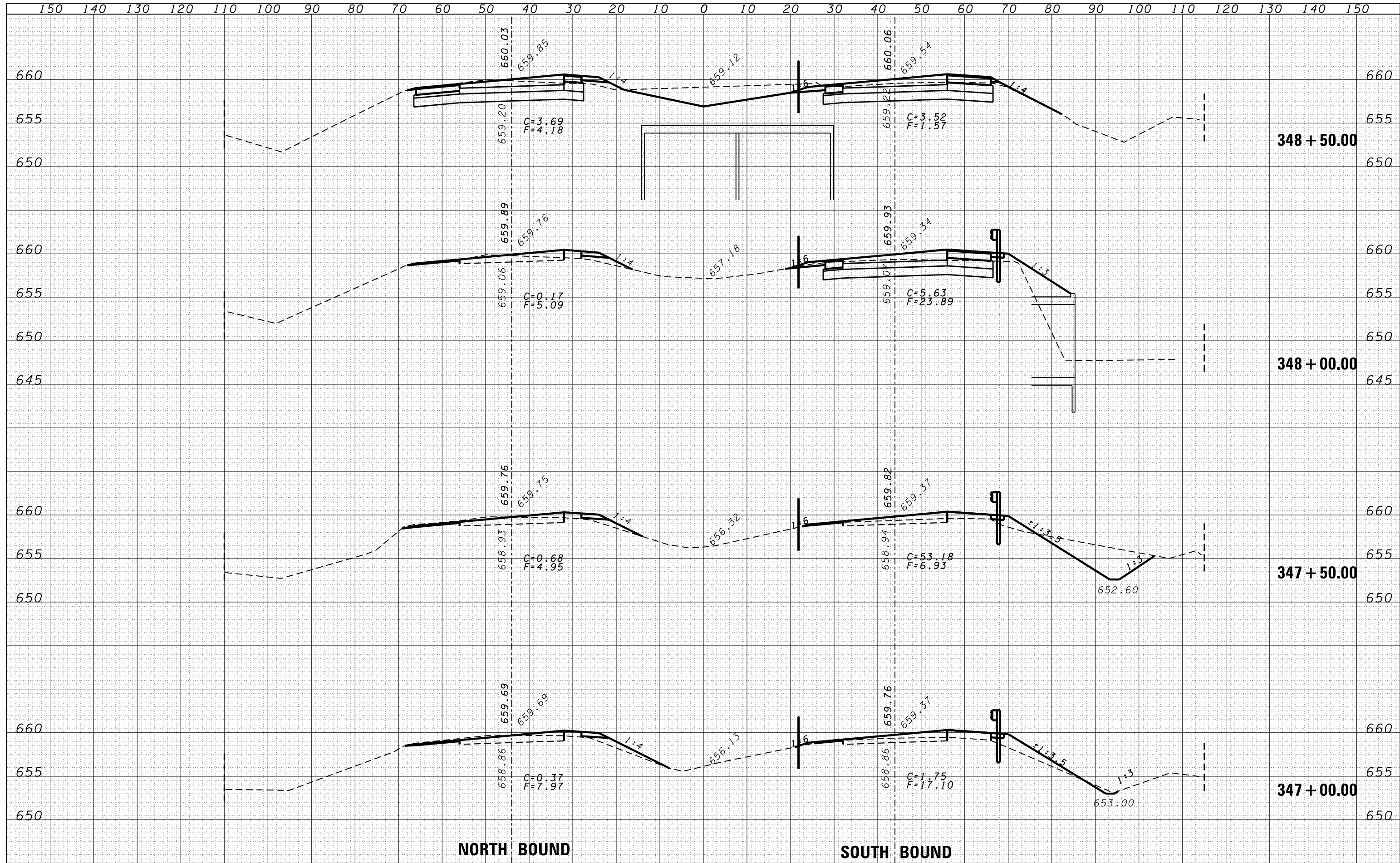
DATE	
BY	
ORIGINAL SURVEY	SURVEYED
NOTE BOOK	PLOTTED
NO.	TEMPLATE
	AREAS CHECKED



FILE NAME =	USER NAME = duncanbd	DESIGNED -	REVISÉ -	<b>STATE OF ILLINOIS DEPARTMENT OF TRANSPORTATION</b>	<b>CROSS SECTIONS</b>	F.A.I. RTE.	SECTION	COUNTY	TOTAL SHEETS	SHEET NO.	
es:\pw\work\pwt\dot\duncanbd\dms30308\EP05005-sh	txsht.dgn	DRAWN -	REVISÉ -			57	*	IROQUOIS	190	127	
	PLOT SCALE = 20.0000' / in.	CHECKED -	REVISÉ -			*(38-4)RS-2,(38-4)BR-1, BR-3					
	PLOT DATE = 6/2/2014	DATE -	REVISÉ -			CONTRACT NO. 66757					
					SCALE:	SHEET NO. 33 OF 96 SHEETS		STA. 345+00.00 TO STA. 346+50.00			
					FED. ROAD DIST. NO. ILLINOIS FED. AID PROJECT						

DATE	
BY	
FINAL SURVEY	SURVEYED
NOTE BOOK	PLOTTED
NO.	TEMPLATE
	AREAS CHECKED

DATE	
BY	
ORIGINAL SURVEY	SURVEYED
NOTE BOOK	PLOTTED
NO.	TEMPLATE
	AREAS CHECKED

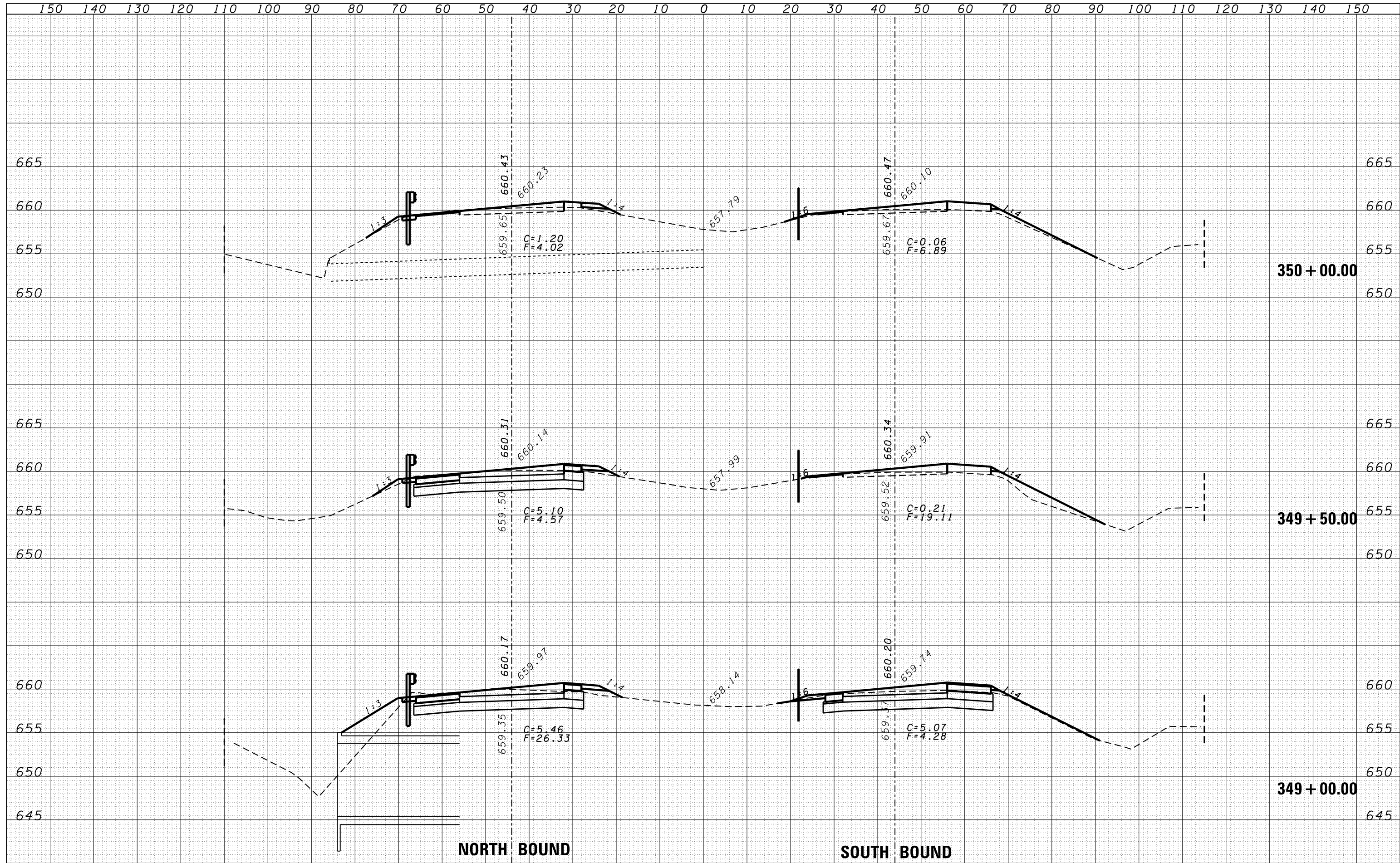


FILE NAME =	USER NAME = duncanbd	DESIGNED -	REVISED -	<b>STATE OF ILLINOIS DEPARTMENT OF TRANSPORTATION</b>	<b>CROSS SECTIONS</b>	F.A.I. RTE.	SECTION	COUNTY	TOTAL SHEETS	SHEET NO.	
es:\pw\work\pwt\dot\duncanbd\dms30308\EP05005-sh	t-xssht.dgn	DRAWN -	REVISED -			57	*	IROQUOIS	190	128	
	PLOT SCALE = 20.0000' / in.	CHECKED -	REVISED -			*(38-4)RS-2.1(38-4)BR-1.BR-3					
	PLOT DATE = 6/2/2014	DATE -	REVISED -			CONTRACT NO. 66757					
SCALE:						SHEET NO. 34 OF 96 SHEETS		STA. 347+00.00 TO STA. 348+50.00			FED. ROAD DIST. NO. ILLINOIS FED. AID PROJECT



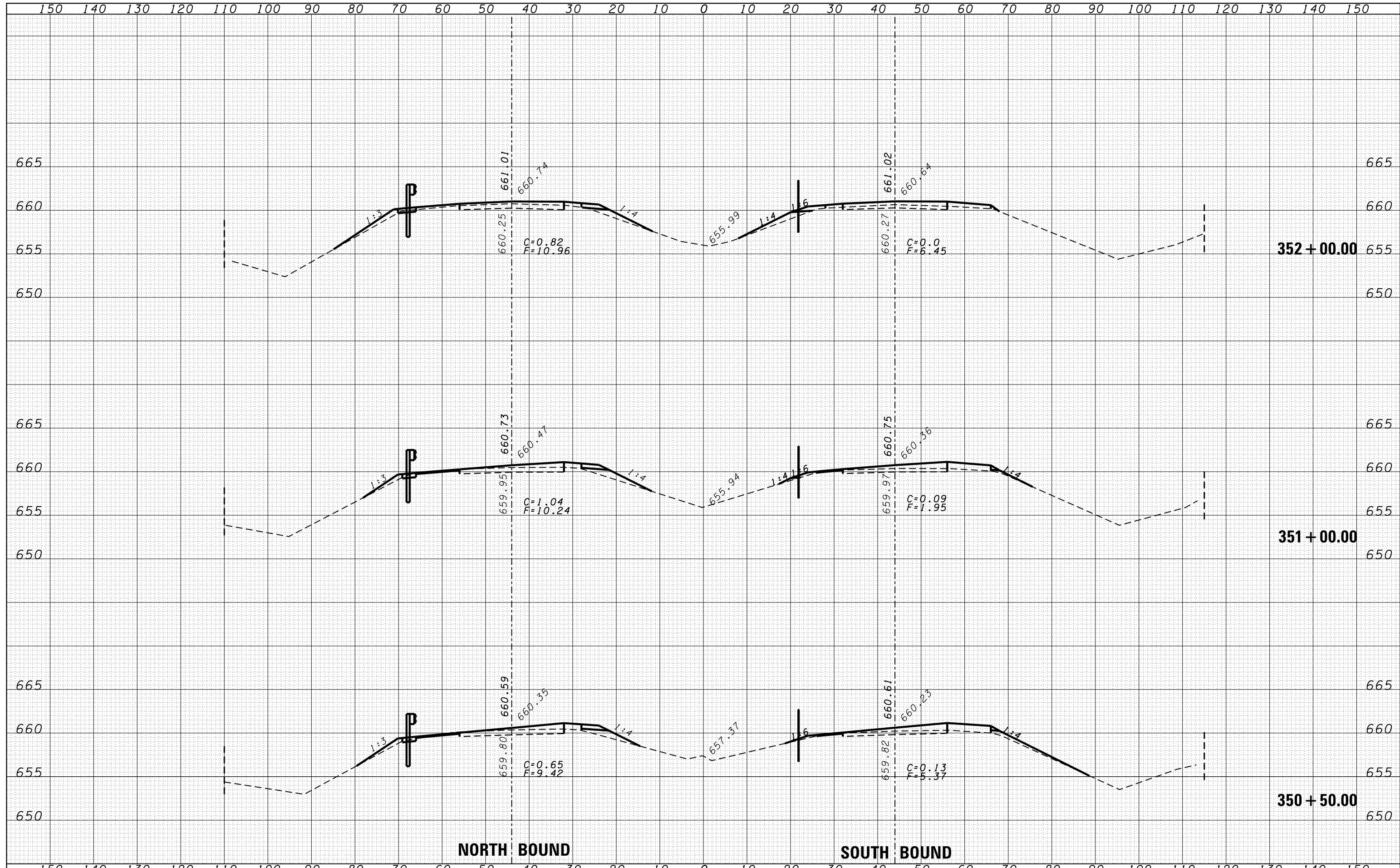
DATE	
BY	
FINAL SURVEY	SURVEYED
NOTE BOOK	PLOTTED
NO.	TEMPLATE
	AREAS CHECKED

DATE	
BY	
ORIGINAL SURVEY	SURVEYED
NOTE BOOK	PLOTTED
NO.	TEMPLATE
	AREAS CHECKED



DATE	
BY	
FINAL SURVEY	SURVEYED
NOTE BOOK	PLOTTED
NO.	TEMPLATE
	AREAS
	CHECKED

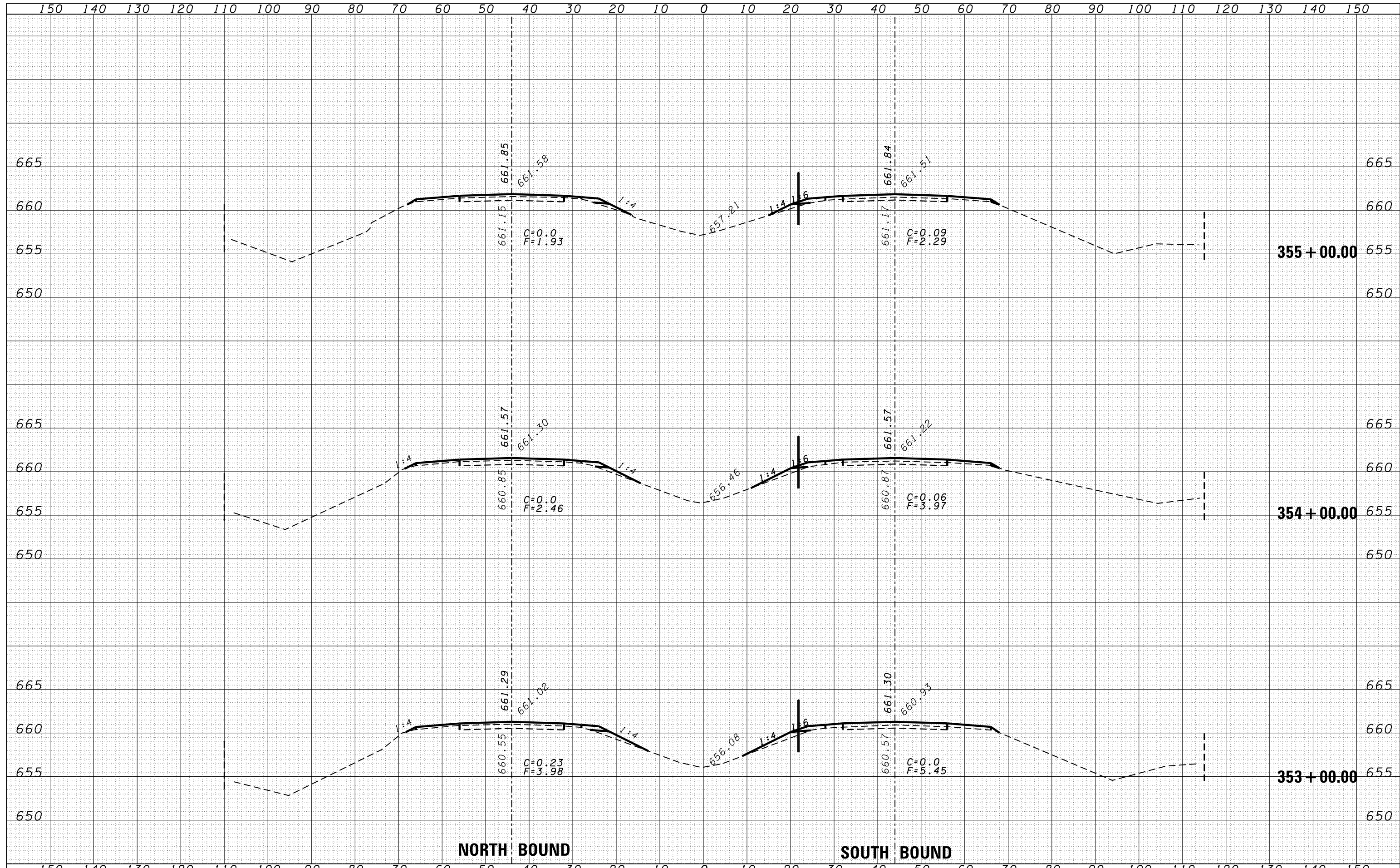
DATE	
BY	
ORIGINAL SURVEY	SURVEYED
NOTE BOOK	PLOTTED
NO.	TEMPLATE
	AREAS
	CHECKED



FILE NAME =	USER NAME = duncanbd	DESIGNED -	REVISED -	<b>STATE OF ILLINOIS</b> <b>DEPARTMENT OF TRANSPORTATION</b>	<b>CROSS SECTIONS</b>	F.A.I. RTE.	SECTION	COUNTY	TOTAL SHEETS	SHEET NO.	
es:\pw\work\pwt\dot\duncanbd\dms30308\EP05005-sh	t-xssh.tdgn	DRAWN -	REVISED -			57	*	IROQUOIS	190	130	
	PLOT SCALE = 20.0000' / in.	CHECKED -	REVISED -			*(38-4)RS-2.(38-4)BR-1.BR-3					
	PLOT DATE = 6/2/2014	DATE -	REVISED -			CONTRACT NO. 66757					
SCALE:						SHEET NO. 36 OF 96 SHEETS		STA. 350+50.00 TO STA. 352+00.00			
						FED. ROAD DIST. NO.		ILLINOIS FED. AID PROJECT			

DATE	
BY	
SURVEYED	
PLOTTED	
TEMPLATE	
AREAS	
CHECKED	
FINAL SURVEY	
NOTE BOOK	
NO.	

DATE	
BY	
SURVEYED	
PLOTTED	
TEMPLATE	
AREAS	
CHECKED	
ORIGINAL SURVEY	
NOTE BOOK	
NO.	

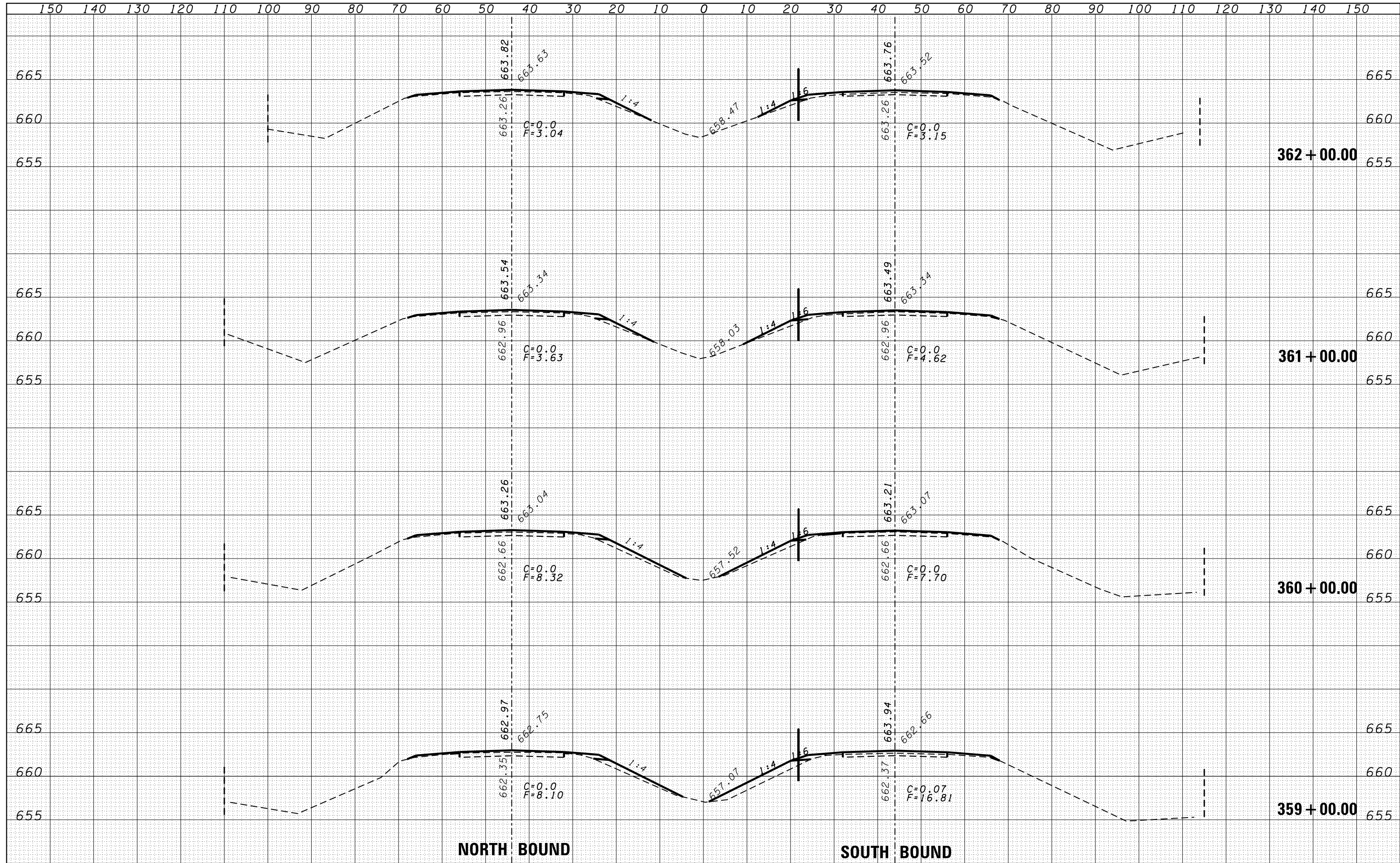






DATE	
BY	
FINAL SURVEY	SURVEYED
NOTE BOOK	PLOTTED
NO.	TEMPLATE
	AREAS
	CHECKED

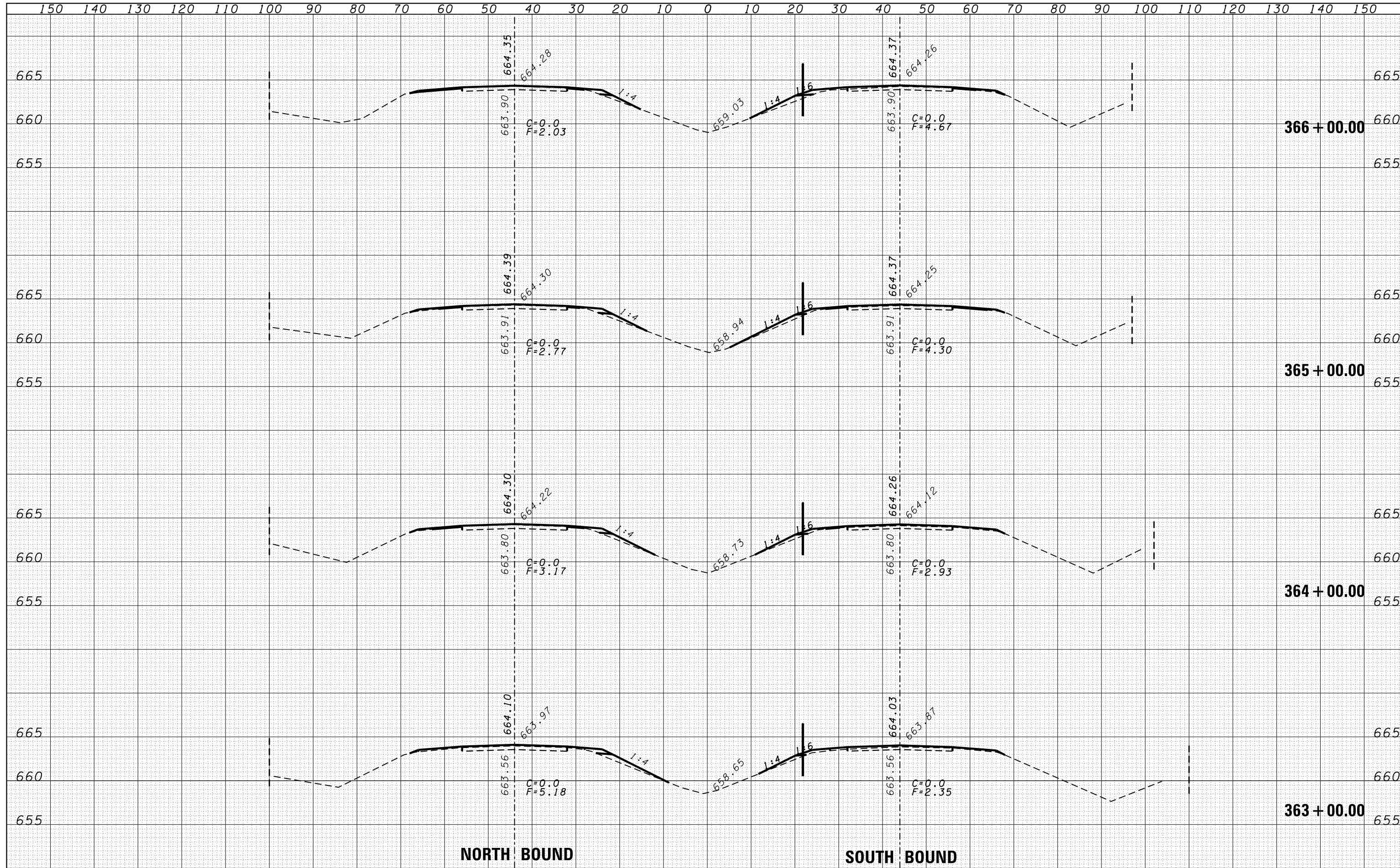
DATE	
BY	
ORIGINAL SURVEY	SURVEYED
NOTE BOOK	PLOTTED
NO.	TEMPLATE
	AREAS
	CHECKED



FILE NAME =	USER NAME = duncanbd	DESIGNED -	REVISÉ -	<b>STATE OF ILLINOIS</b> <b>DEPARTMENT OF TRANSPORTATION</b>	<b>CROSS SECTIONS</b>	F.A.I. RTE.	SECTION	COUNTY	TOTAL SHEETS	SHEET NO.	
es:\pw\work\pwt\dot\duncanbd\dms30308\EP05005-sh	t-xssht.dgn	DRAWN -	REVISÉ -			57	*	IROQUOIS	190	133	
	PLOT SCALE = 20.0000' / in.	CHECKED -	REVISÉ -			*(38-4)RS-2.(38-4)BR-1.BR-3 CONTRACT NO. 66757					
	PLOT DATE = 6/2/2014	DATE -	REVISÉ -			FED. ROAD DIST. NO. ILLINOIS FED. AID PROJECT					
					SCALE:	SHEET NO. 39 OF 96 SHEETS		STA. 359+00.00 TO STA. 362+00.00			

DATE	
BY	
FINAL SURVEY	SURVEYED
NOTE BOOK	PLOTTED
NO.	TEMPLATE
	AREAS
	CHECKED

DATE	
BY	
ORIGINAL SURVEY	SURVEYED
NOTE BOOK	PLOTTED
NO.	TEMPLATE
	AREAS
	CHECKED



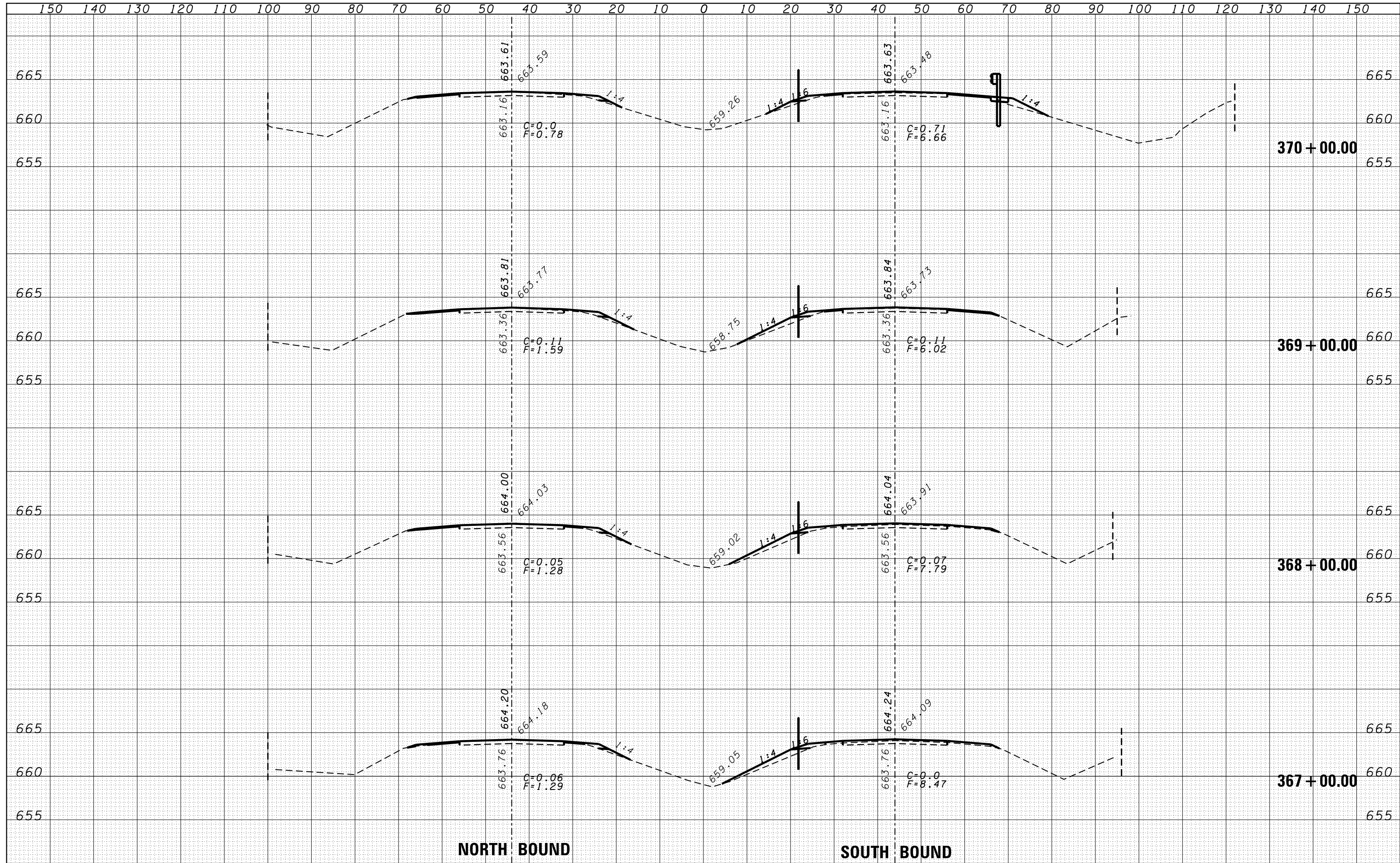
**NORTH BOUND**

**SOUTH BOUND**

FILE NAME =	USER NAME = duncanbd	DESIGNED -	REVISIED -	<b>STATE OF ILLINOIS DEPARTMENT OF TRANSPORTATION</b>	<b>CROSS SECTIONS</b>	F.A.I. RTE.	SECTION	COUNTY	TOTAL SHEETS	SHEET NO.	
es:\pw\work\pwt\dot\duncanbd\dms30308\EP05005-sh	t-xssht.dgn	DRAWN -	REVISIED -			57	*	IROQUOIS	190	134	
	PLOT SCALE = 20.0000' / in.	CHECKED -	REVISIED -			*(38-4)RS-2.1(38-4)BR-1.BR-3					
	PLOT DATE = 6/2/2014	DATE -	REVISIED -			CONTRACT NO. 66757					
						SCALE: SHEET NO. 40 OF 96 SHEETS STA. 363+00.00 TO STA. 366+00.00					
						FED. ROAD DIST. NO. ILLINOIS FED. AID PROJECT					

DATE	
BY	
FINAL SURVEY	SURVEYED
NOTE BOOK	PLOTTED
NO.	TEMPLATE
	AREAS
	CHECKED

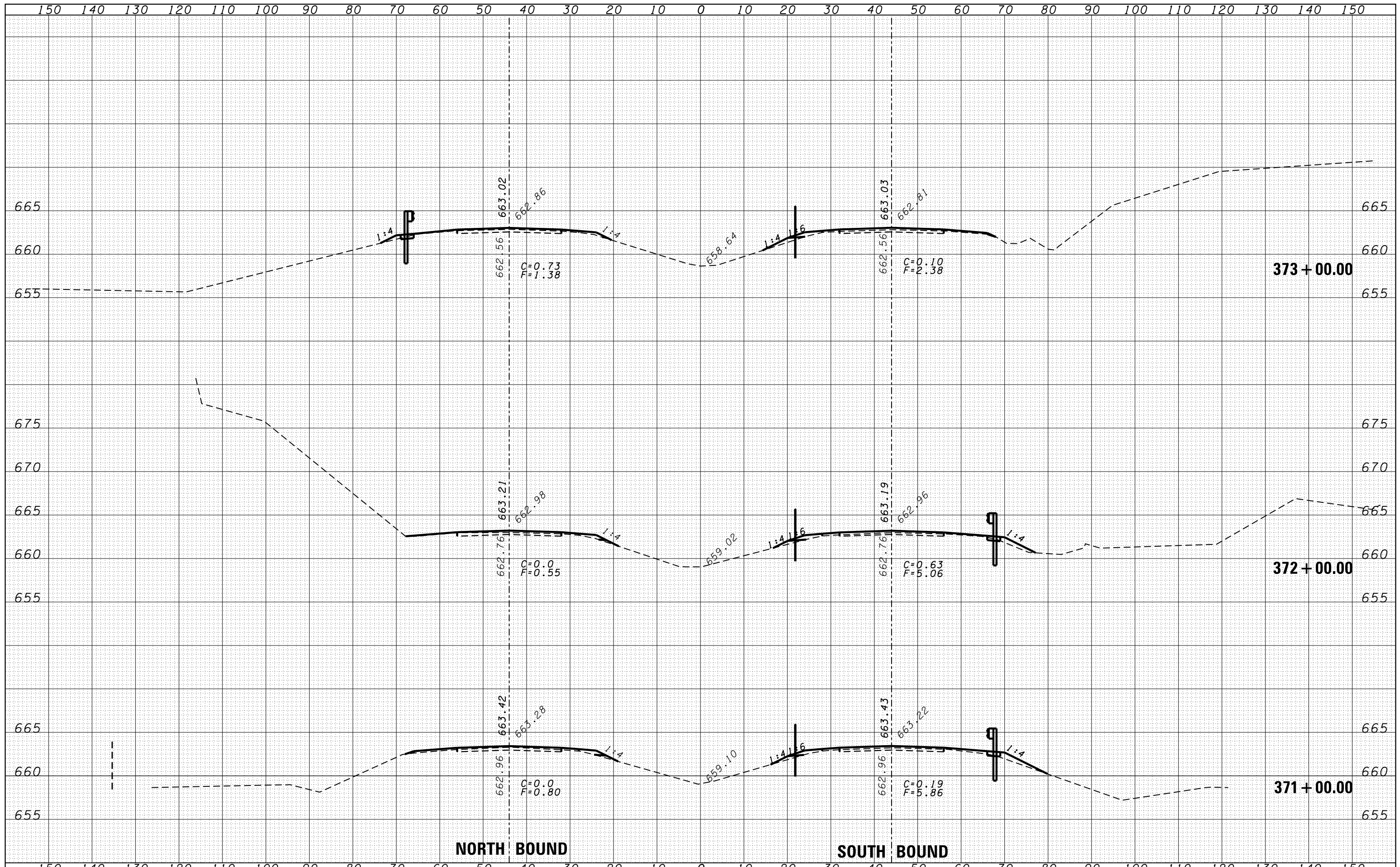
DATE	
BY	
ORIGINAL SURVEY	SURVEYED
NOTE BOOK	PLOTTED
NO.	TEMPLATE
	AREAS
	CHECKED



FILE NAME =	USER NAME = duncanbd	DESIGNED -	REVISED -	<b>STATE OF ILLINOIS</b> <b>DEPARTMENT OF TRANSPORTATION</b>	<b>CROSS SECTIONS</b>	F.A.I. RTE.	SECTION	COUNTY	TOTAL SHEETS	SHEET NO.	
es:\pw\work\pwt\dot\duncanbd\dms30308\EP05005-sh	t-xssht.dgn	DRAWN -	REVISED -			57	*	IROQUOIS	190	135	
	PLOT SCALE = 20.0000' / in.	CHECKED -	REVISED -			*(38-4)RS-2,(38-4)BR-1,BR-3					
	PLOT DATE = 6/2/2014	DATE -	REVISED -			CONTRACT NO. 66757					
						SCALE:	SHEET NO. 41 OF 96 SHEETS		STA. 367+00.00 TO STA. 370+00.00		
						FED. ROAD DIST. NO.		ILLINOIS FED. AID PROJECT			

DATE	
BY	
SURVEYED	
PLOTTED	
TEMPLATE	
AREAS CHECKED	
FINAL SURVEY NOTE BOOK NO.	

DATE	
BY	
SURVEYED	
PLOTTED	
TEMPLATE	
AREAS CHECKED	
ORIGINAL SURVEY NOTE BOOK NO.	



FILE NAME =  
 USER NAME = duncanbd  
 DESIGNED -  
 DRAWN -  
 CHECKED -  
 DATE - 6/2/2014

DESIGNED -  
 DRAWN -  
 CHECKED -  
 DATE -

REVISED -  
 REVISED -  
 REVISED -  
 REVISED -

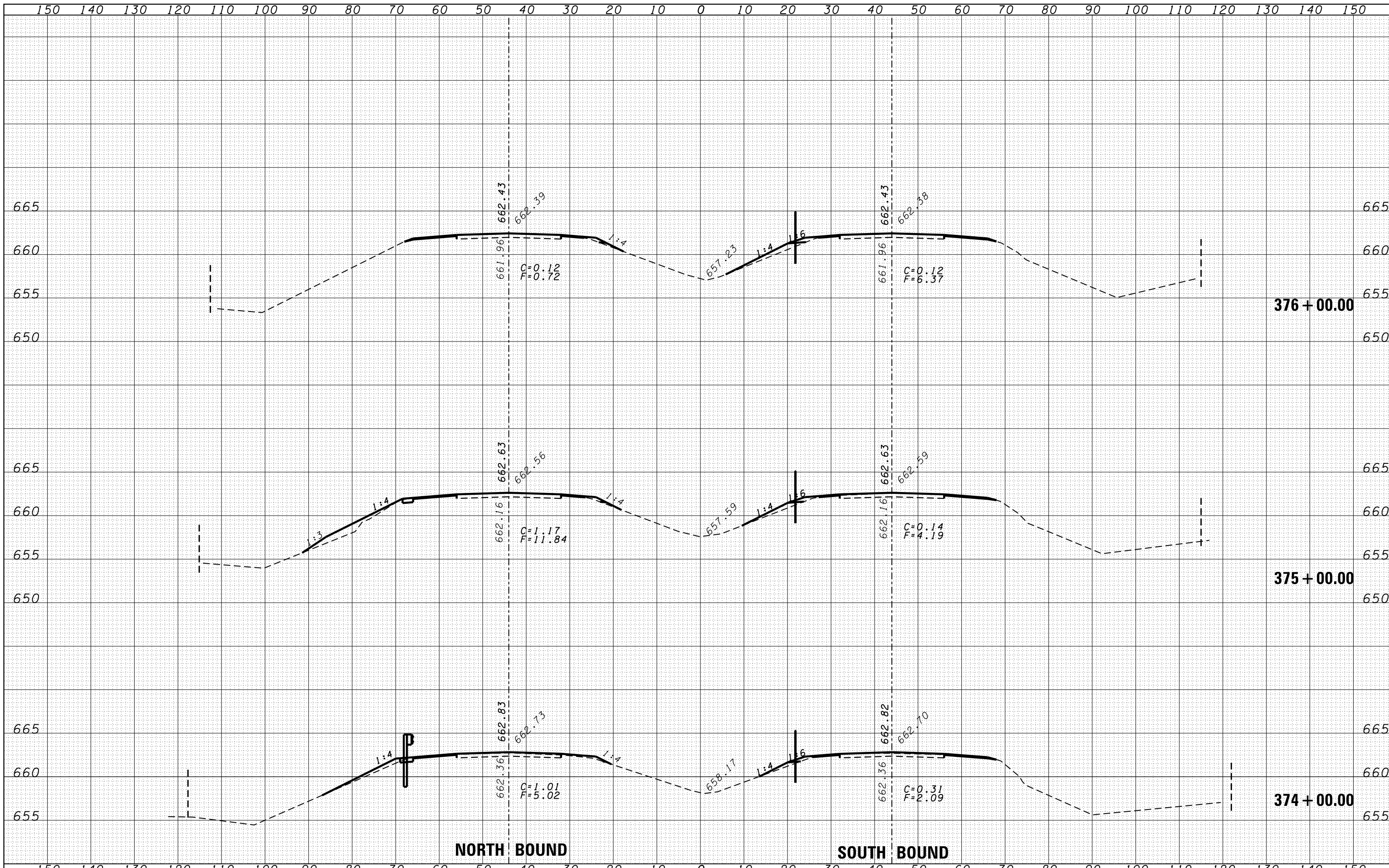
STATE OF ILLINOIS  
 DEPARTMENT OF TRANSPORTATION

**CROSS SECTIONS**

SCALE: SHEET NO. 42 OF 96 SHEETS STA. 371+00.00 TO STA. 373+00.00

F.A.I. RTE.	SECTION	COUNTY	TOTAL SHEETS	SHEET NO.
57	*	IROQUOIS	190	136
*(38-4)RS-2.(38-4)BR-1.BR-3		CONTRACT NO. 66757		
FED. ROAD DIST. NO.			ILLINOIS FED. AID PROJECT	



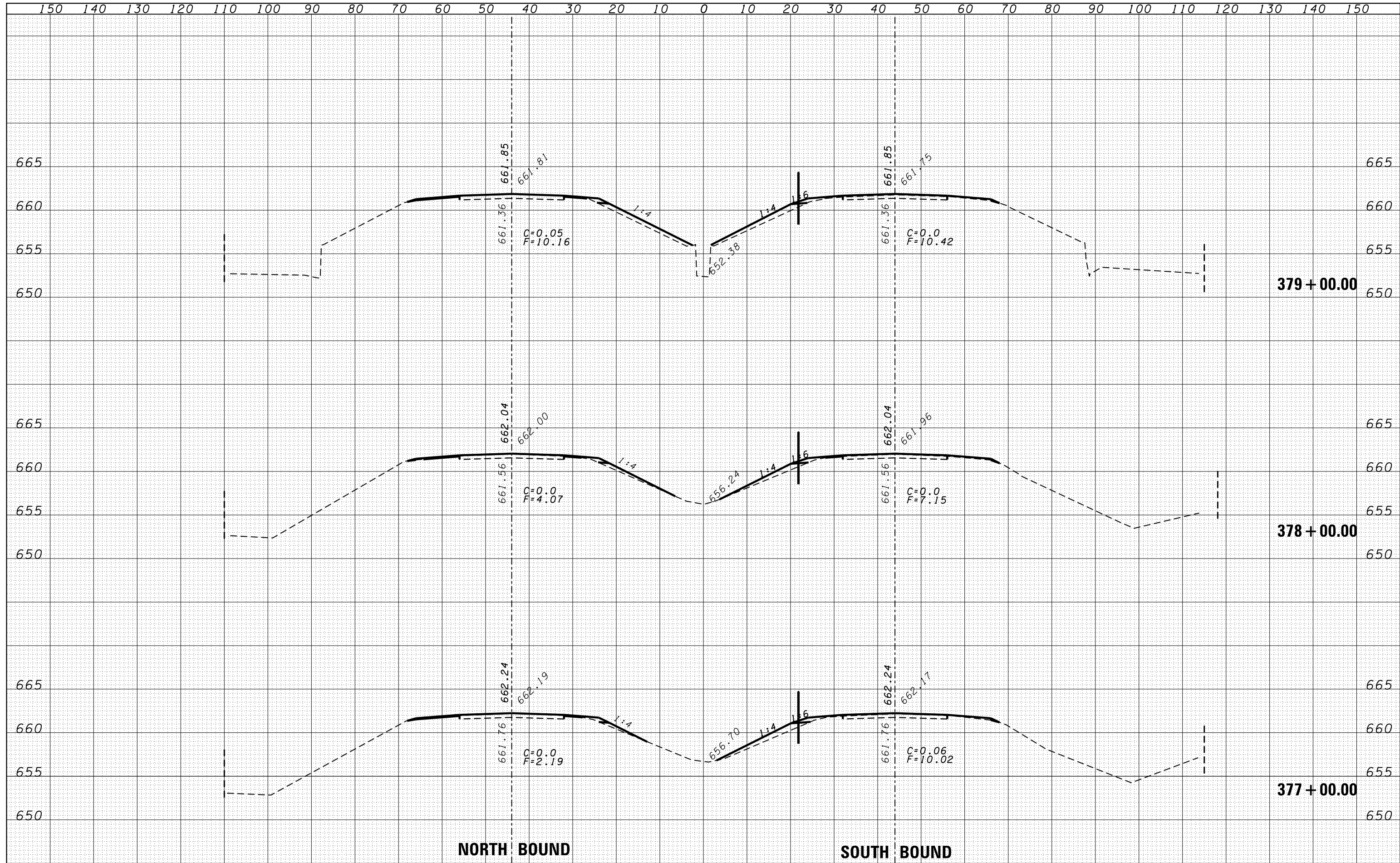


BY	DATE
FINAL SURVEY	SURVEYED
NOTE BOOK	PLOTTED
NO.	TEMPLATE
	AREAS
	CHECKED

BY	DATE
ORIGINAL SURVEY	SURVEYED
NOTE BOOK	PLOTTED
NO.	TEMPLATE
	AREAS
	CHECKED

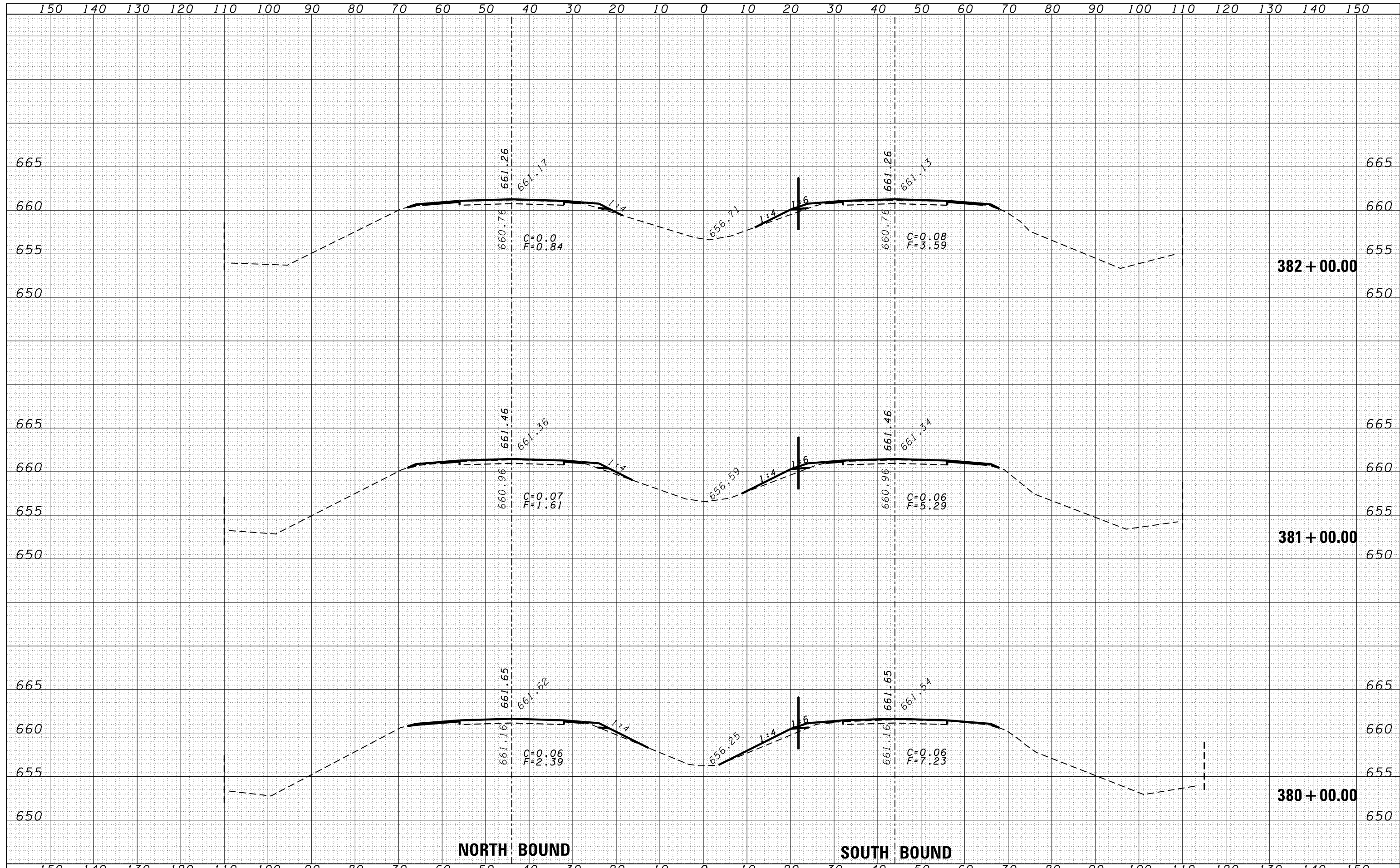
DATE	
BY	
SURVEYED	
PLOTTED	
TEMPLATE	
AREAS	
CHECKED	
FINAL SURVEY NOTE BOOK NO.	

DATE	
BY	
SURVEYED	
PLOTTED	
TEMPLATE	
AREAS	
CHECKED	
ORIGINAL SURVEY NOTE BOOK NO.	



DATE	
BY	
SURVEYED	
PLOTTED	
TEMPLATE	
AREAS	
CHECKED	
FINAL SURVEY NOTE BOOK NO.	

DATE	
BY	
SURVEYED	
PLOTTED	
TEMPLATE	
AREAS	
CHECKED	
ORIGINAL SURVEY NOTE BOOK NO.	



**NORTH BOUND**

**SOUTH BOUND**

FILE NAME =  
 c:\pwork\pwork\duncanbd\dms30308\EP05005-sh-t-xsh.tdgn

USER NAME = duncanbd  
 DESIGNED -  
 DRAWN -  
 CHECKED -  
 DATE -

REVISED -  
 REVISED -  
 REVISED -  
 REVISED -

**STATE OF ILLINOIS  
 DEPARTMENT OF TRANSPORTATION**

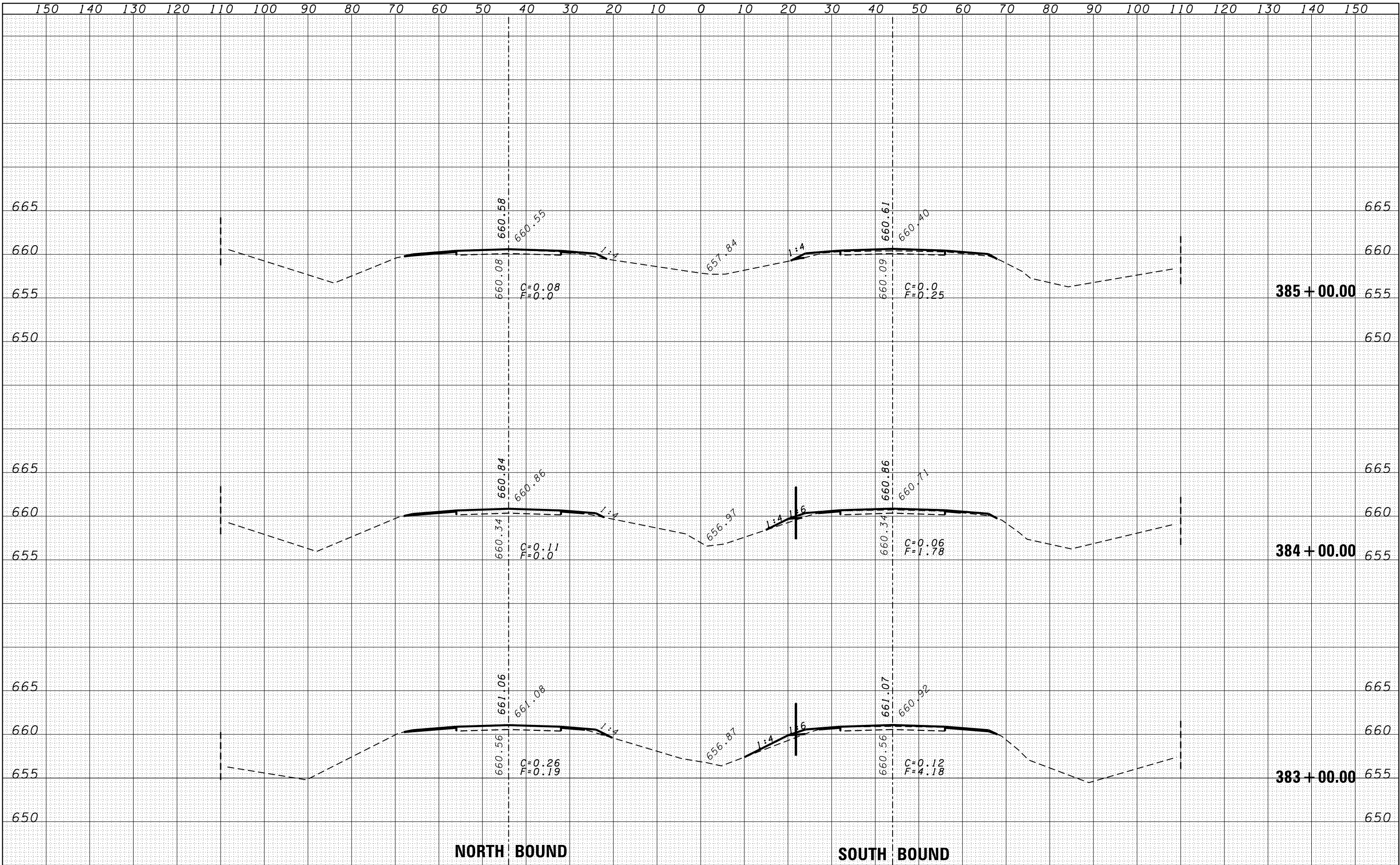
**CROSS SECTIONS**

SCALE: SHEET NO. 45 OF 96 SHEETS STA. 380+00.00 TO STA. 382+00.00

F.A.I. RTE.	SECTION	COUNTY	TOTAL SHEETS	SHEET NO.
57	*	IROQUOIS	190	139
*(38-4)RS-2,(38-4)BR-1,BR-3			CONTRACT NO. 66757	
FED. ROAD DIST. NO.		ILLINOIS FED. AID PROJECT		

BY	DATE
SURVEYED	
PLOTTED	
TEMPLATE	
AREAS CHECKED	
FINAL SURVEY NOTE BOOK NO.	

BY	DATE
SURVEYED	
PLOTTED	
TEMPLATE	
AREAS CHECKED	
ORIGINAL SURVEY NOTE BOOK NO.	



FILE NAME = c:\pwork\pwork\duncanbd\dms30308\EP05005-sh-t-xsh.tdgn

USER NAME = duncanbd  
 DESIGNED -  
 DRAWN -  
 CHECKED -  
 DATE - 6/2/2014

REVISÉ -  
 REVISÉ -  
 REVISÉ -  
 REVISÉ -

STATE OF ILLINOIS  
 DEPARTMENT OF TRANSPORTATION

CROSS SECTIONS

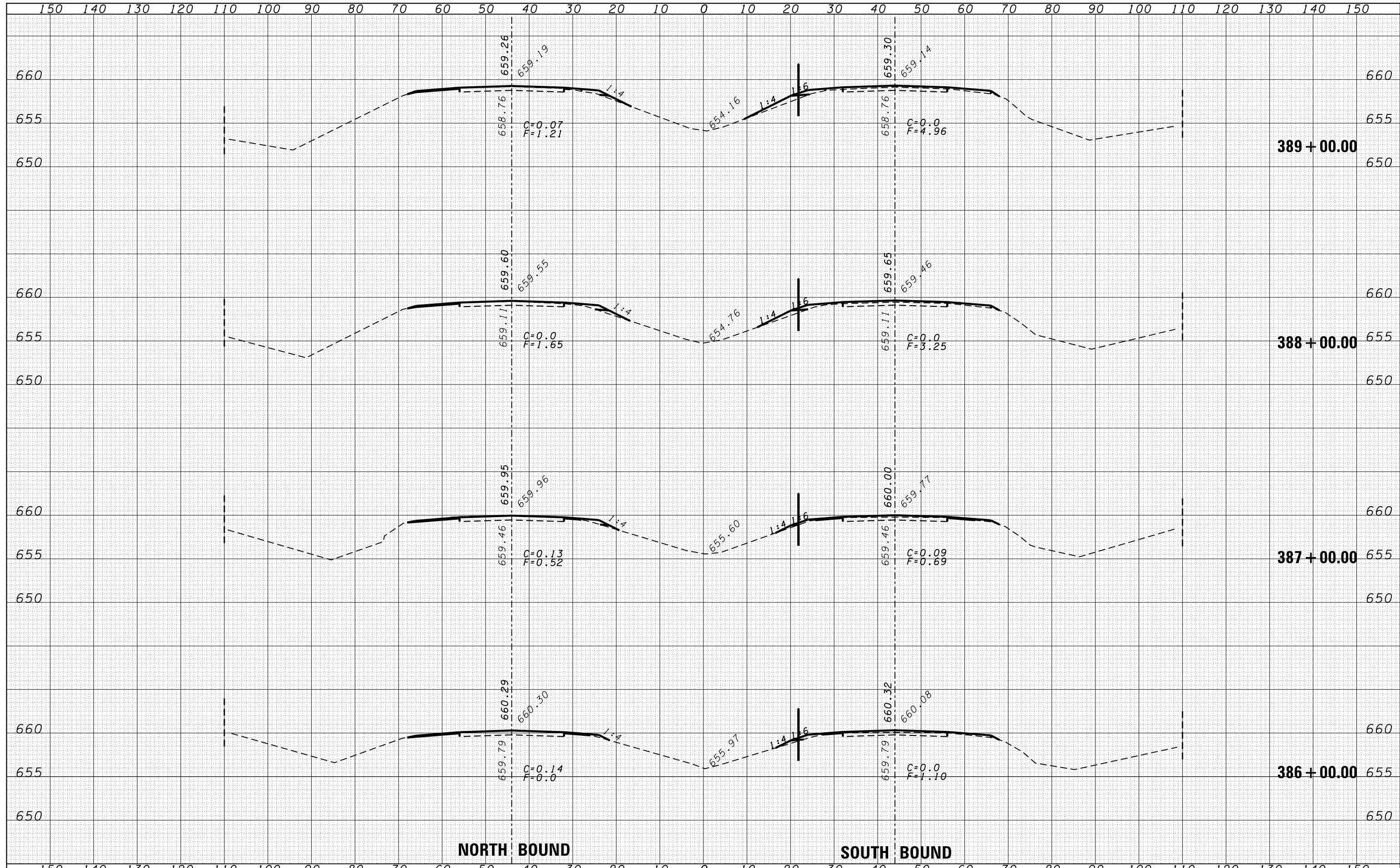
SCALE: SHEET NO. 46 OF 96 SHEETS STA. 383+00.00 TO STA. 385+00.00

F.A.I. RTE.	SECTION	COUNTY	TOTAL SHEETS	SHEET NO.
57	*	IROQUOIS	190	140
*(38-4)RS-2,(38-4)BR-1,BR-3				
FED. ROAD DIST. NO. ILLINOIS FED. AID PROJECT				



DATE	
BY	
ORIGINAL SURVEY	
SURVEYED	
PLOTTED	
TEMPLATE	
NOTE BOOK	
AREAS CHECKED	
NO.	

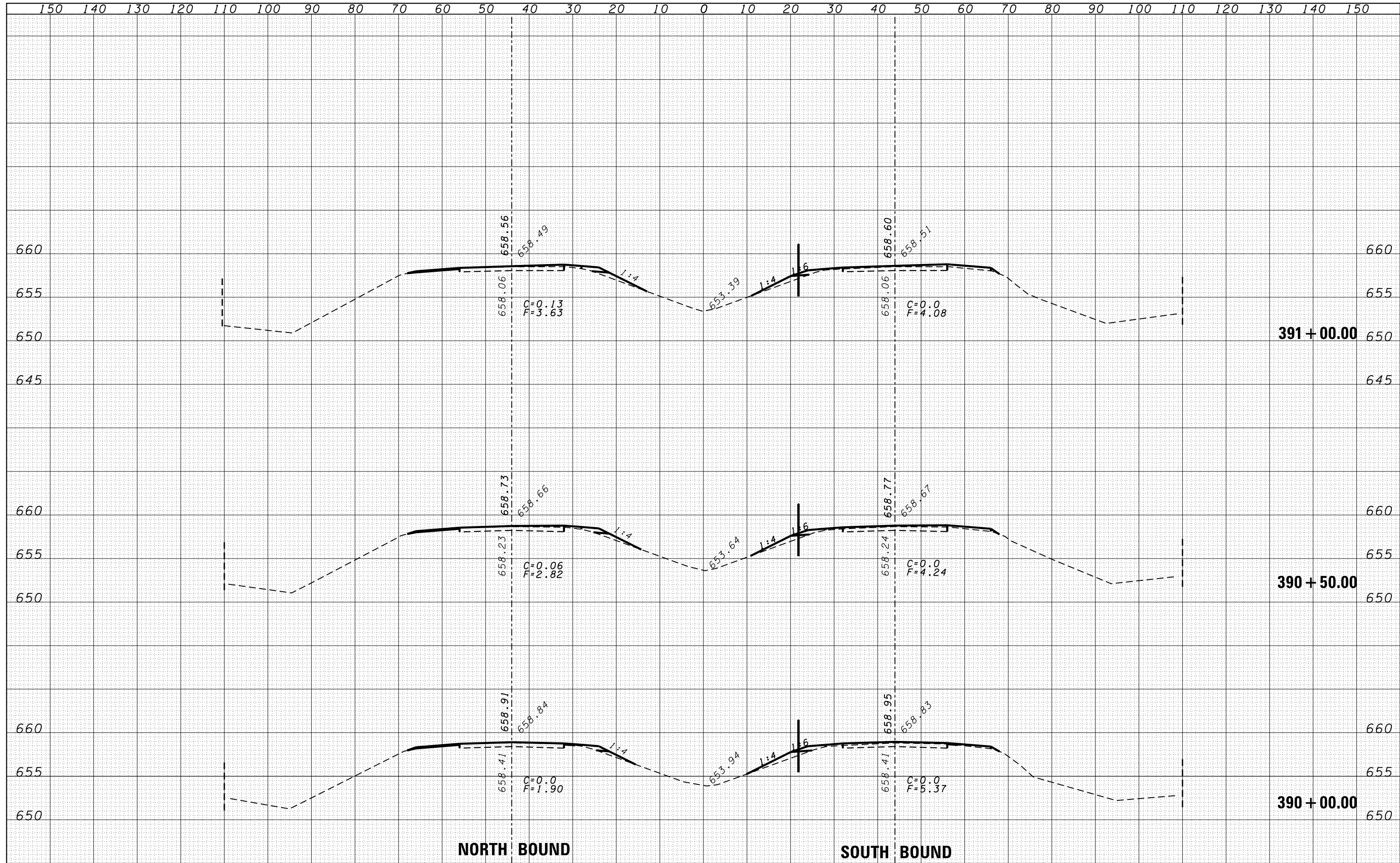
DATE	
BY	
ORIGINAL SURVEY	
SURVEYED	
PLOTTED	
TEMPLATE	
NOTE BOOK	
AREAS CHECKED	
NO.	



FILE NAME =	USER NAME = duncanbd	DESIGNED -	REVISED -	<b>STATE OF ILLINOIS</b> <b>DEPARTMENT OF TRANSPORTATION</b>	<b>CROSS SECTIONS</b>	F.A.I. RTE.	SECTION	COUNTY	TOTAL SHEETS	SHEET NO.	
es:\pw\work\pwt\dot\duncanbd\dms30308\EP05005-sh	t-xssht.dgn	DRAWN -	REVISED -			57	*	IROQUOIS	190	141	
	PLOT SCALE = 20.0000' / in.	CHECKED -	REVISED -			*(38-4)RS-2.(38-4)BR-1.BR-3					
	PLOT DATE = 6/2/2014	DATE -	REVISED -			CONTRACT NO. 66757					
SCALE:						SHEET NO. 47 OF 96 SHEETS		STA. 386+00.00 TO STA. 389+00.00			
						FED. ROAD DIST. NO.		ILLINOIS FED. AID PROJECT			

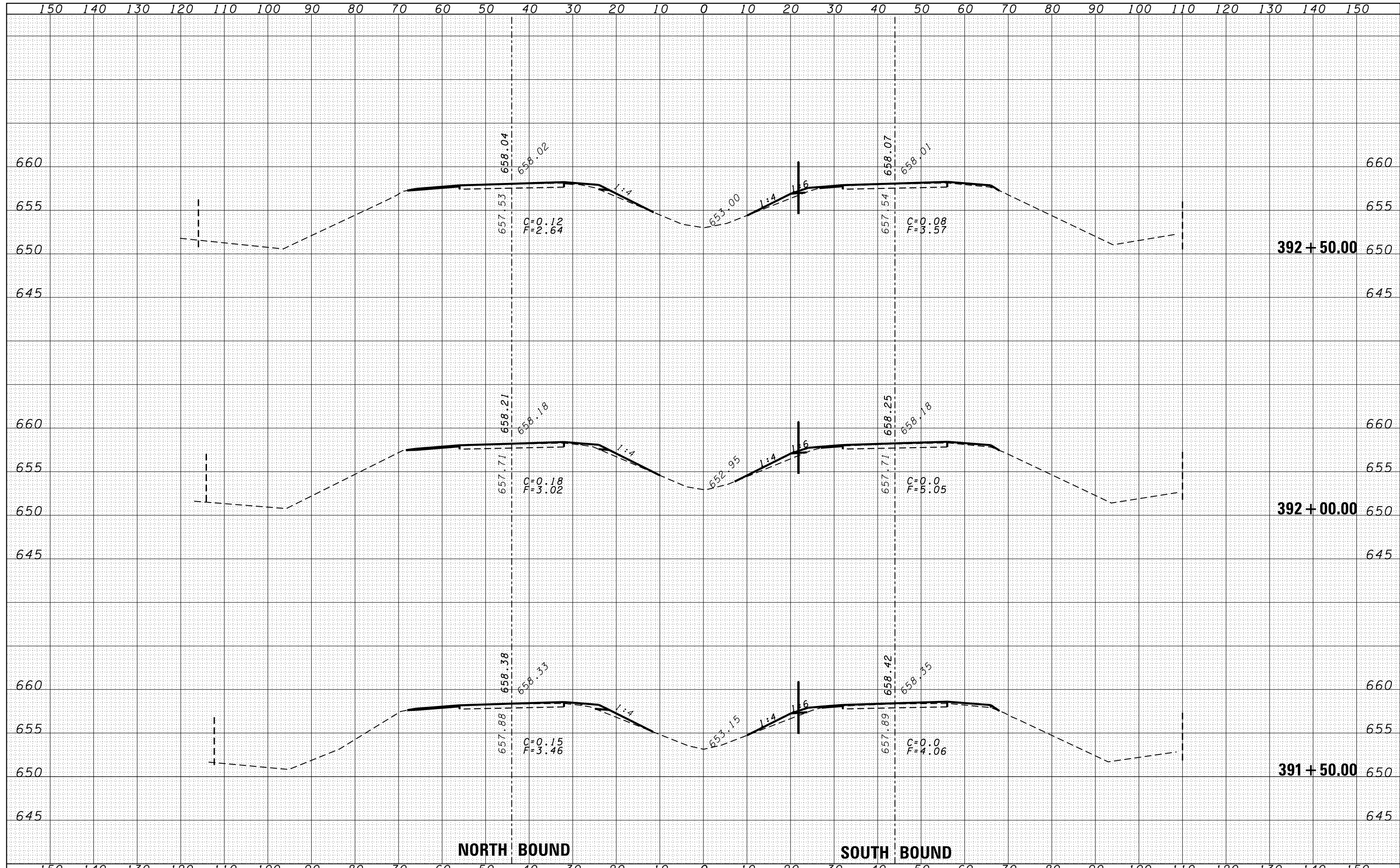
DATE	
BY	
FINAL SURVEY	SURVEYED
NOTE BOOK	PLOTTED
NO.	TEMPLATE
	AREAS
	CHECKED

DATE	
BY	
ORIGINAL SURVEY	SURVEYED
NOTE BOOK	PLOTTED
NO.	TEMPLATE
	AREAS
	CHECKED



DATE	
BY	
SURVEYED	
PLOTTED	
TEMPLATE	
AREAS	
CHECKED	
FINAL SURVEY	
NOTE BOOK	
NO.	

DATE	
BY	
SURVEYED	
PLOTTED	
TEMPLATE	
AREAS	
CHECKED	
ORIGINAL SURVEY	
NOTE BOOK	
NO.	



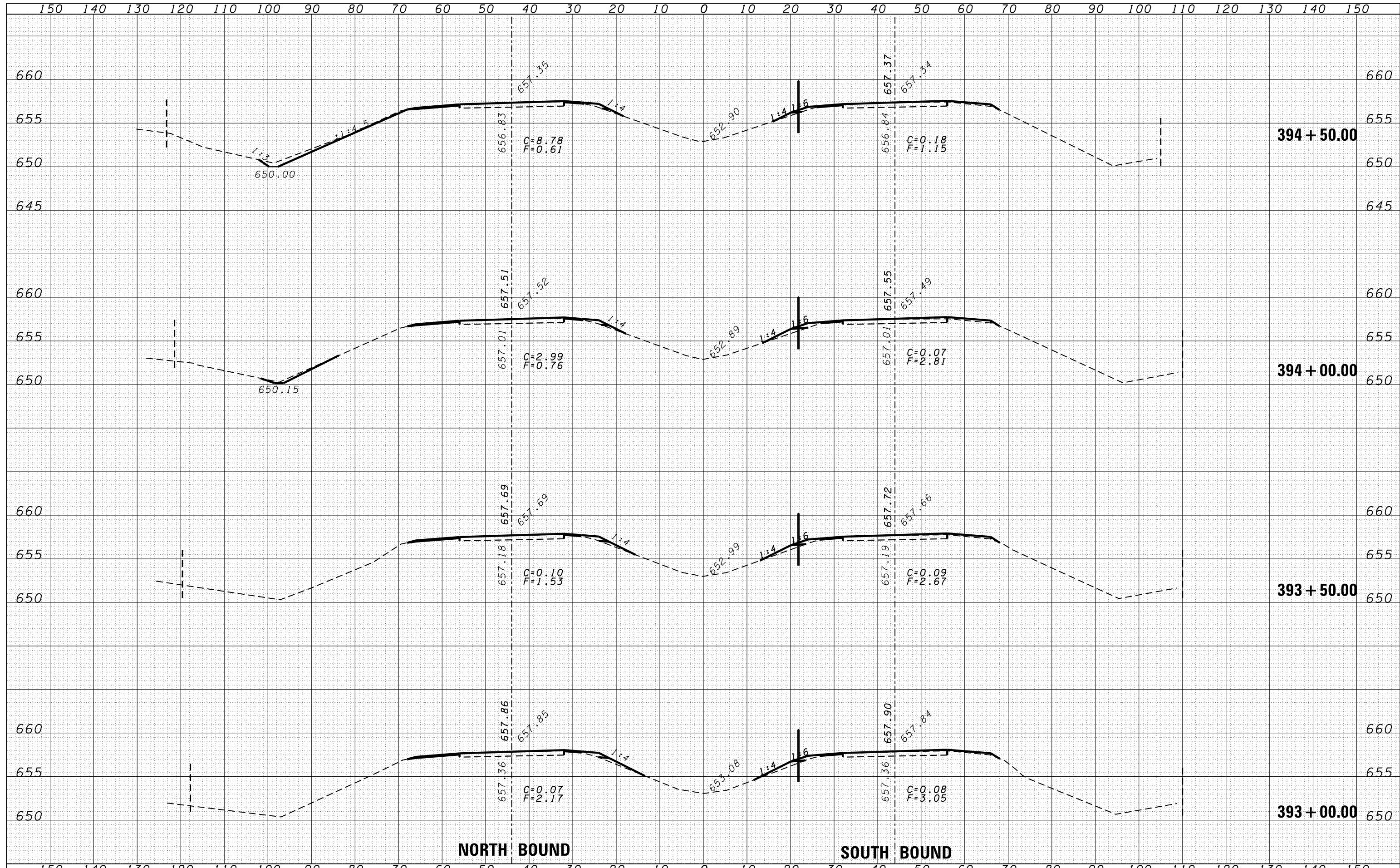
**NORTH BOUND**

**SOUTH BOUND**

FILE NAME =	USER NAME = duncanbd	DESIGNED -	REVISIED -	<b>STATE OF ILLINOIS</b> <b>DEPARTMENT OF TRANSPORTATION</b>	<b>CROSS SECTIONS</b>	F.A.I. RTE.	SECTION	COUNTY	TOTAL SHEETS	SHEET NO.	
es:\pw-work\pwt\dot\duncanbd\dms30308\EP05005-sh	t-xssht.dgn	DRAWN -	REVISIED -			57	*	IROQUOIS	190	143	
	PLOT SCALE = 20.0000' / in.	CHECKED -	REVISIED -			*(38-4)RS-2.(38-4)BR-BR-1.BR-3					
	PLOT DATE = 6/2/2014	DATE -	REVISIED -			CONTRACT NO. 66757					
						SCALE: SHEET NO. 49 OF 96 SHEETS STA. 391+50.00 TO STA. 392+50.00					
						FED. ROAD DIST. NO. ILLINOIS FED. AID PROJECT					

DATE	
BY	
FINAL SURVEY	SURVEYED
NOTE BOOK	PLOTTED
NO.	TEMPLATE
	AREAS
	CHECKED

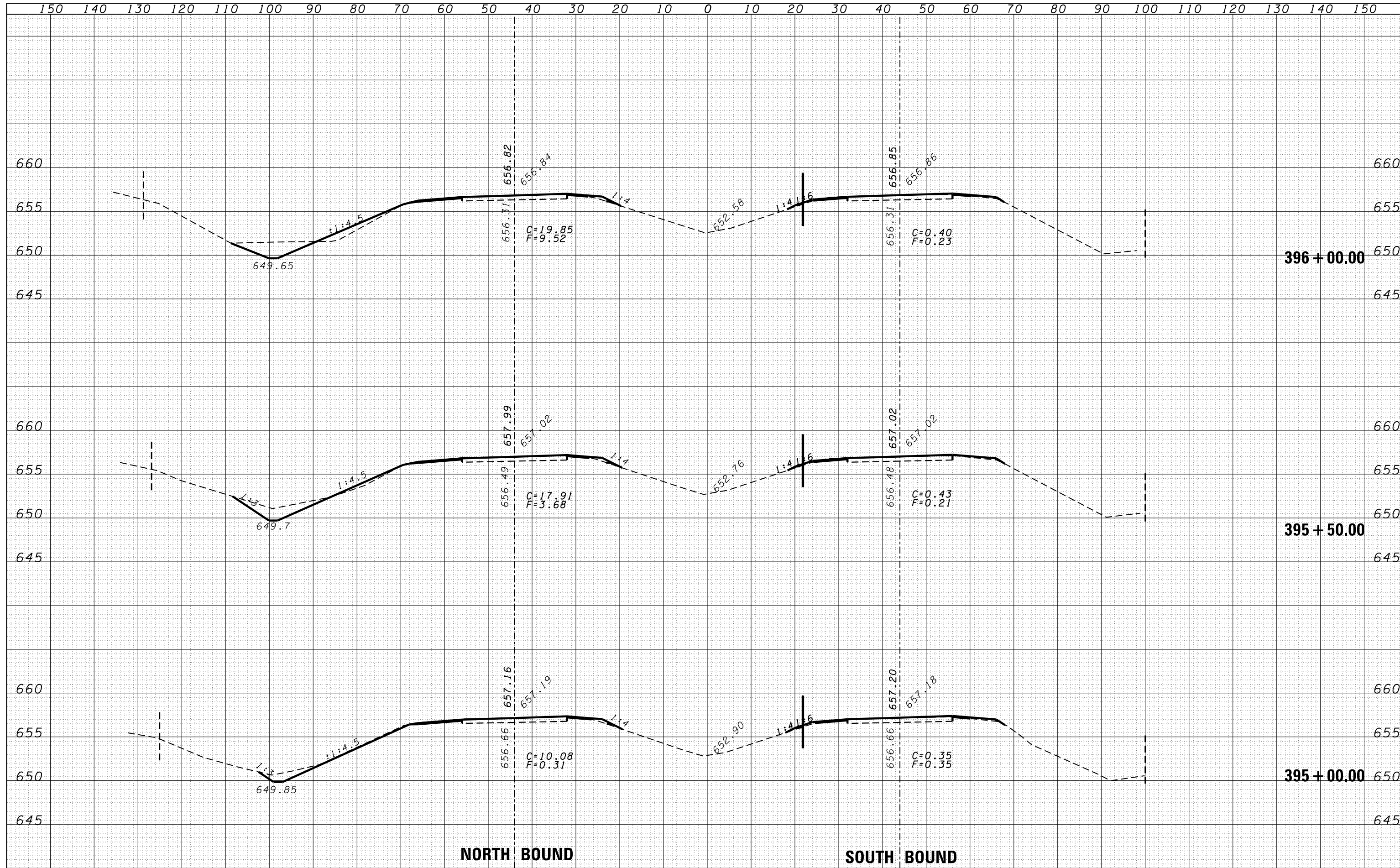
DATE	
BY	
ORIGINAL SURVEY	SURVEYED
NOTE BOOK	PLOTTED
NO.	TEMPLATE
	AREAS
	CHECKED





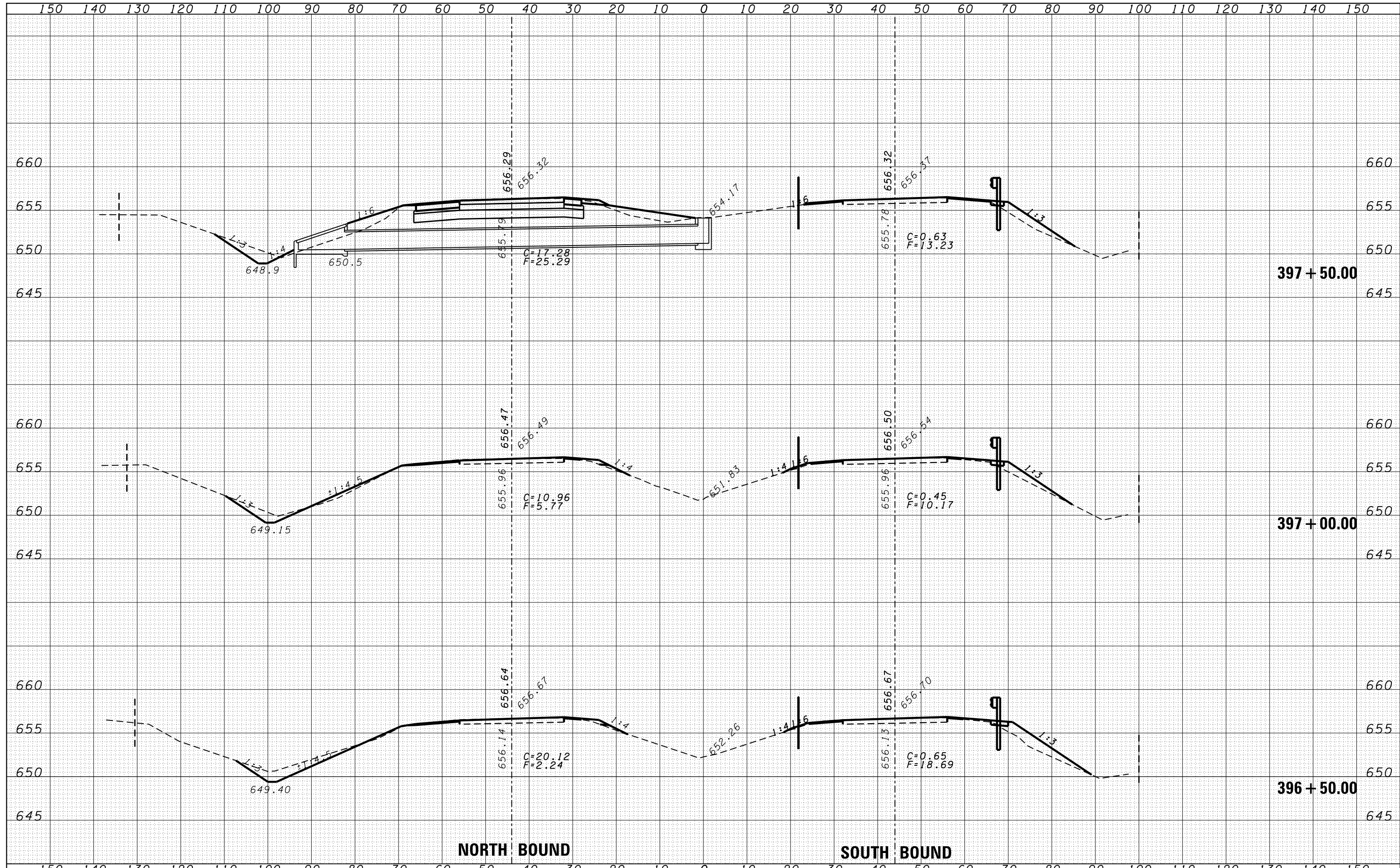
DATE	
BY	
FINAL SURVEY	SURVEYED
NOTE BOOK	PLOTTED
NO.	TEMPLATE
	AREAS
	CHECKED

DATE	
BY	
ORIGINAL SURVEY	SURVEYED
NOTE BOOK	PLOTTED
NO.	TEMPLATE
	AREAS
	CHECKED



DATE	
BY	
FINAL SURVEY	SURVEYED
NOTE BOOK	PLOTTED
NO.	TEMPLATE
	AREAS
	CHECKED

DATE	
BY	
ORIGINAL SURVEY	SURVEYED
NOTE BOOK	PLOTTED
NO.	TEMPLATE
	AREAS
	CHECKED



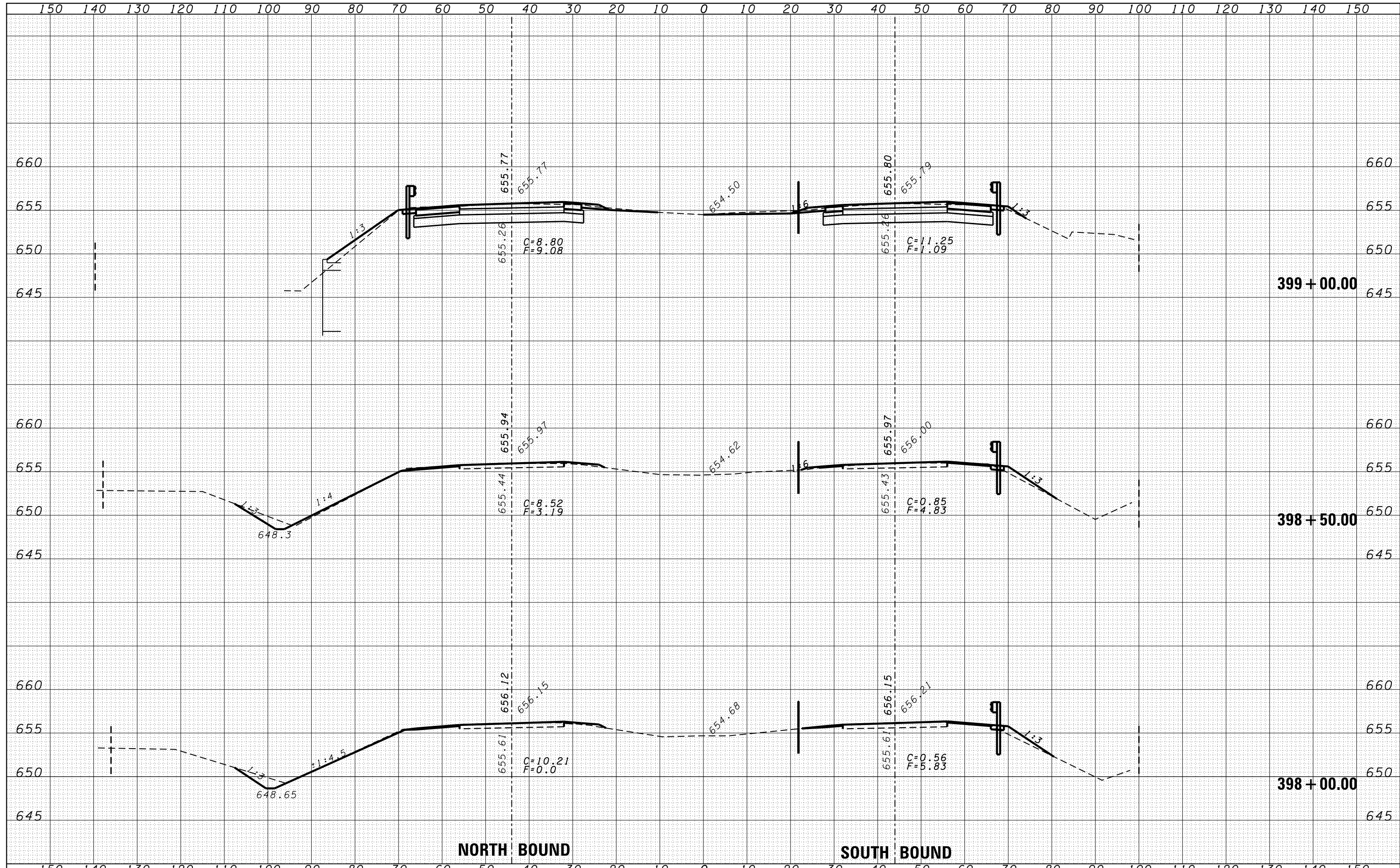
**NORTH BOUND**

**SOUTH BOUND**

FILE NAME =	USER NAME = duncanbd	DESIGNED -	REVISÉ -	<b>STATE OF ILLINOIS DEPARTMENT OF TRANSPORTATION</b>	<b>CROSS SECTIONS</b>		F.A.I. RTE.	SECTION	COUNTY	TOTAL SHEETS	SHEET NO.		
es:\pw\work\p1dot\duncanbd\dms30308\EP05005-sh	txsht.dgn	DRAWN -	REVISÉ -				57	*	IROQUOIS	190	146		
		CHECKED -	REVISÉ -				*(38-4)RS-2.(38-4)BR-1.BR-3						
		DATE - 6/2/2014	REVISÉ -				CONTRACT NO. 66757						
				SCALE:		SHEET NO. 52 OF 96 SHEETS		STA. 396+50.00 TO STA. 397+50.00					
						FED. ROAD DIST. NO.		ILLINOIS FED. AID PROJECT					

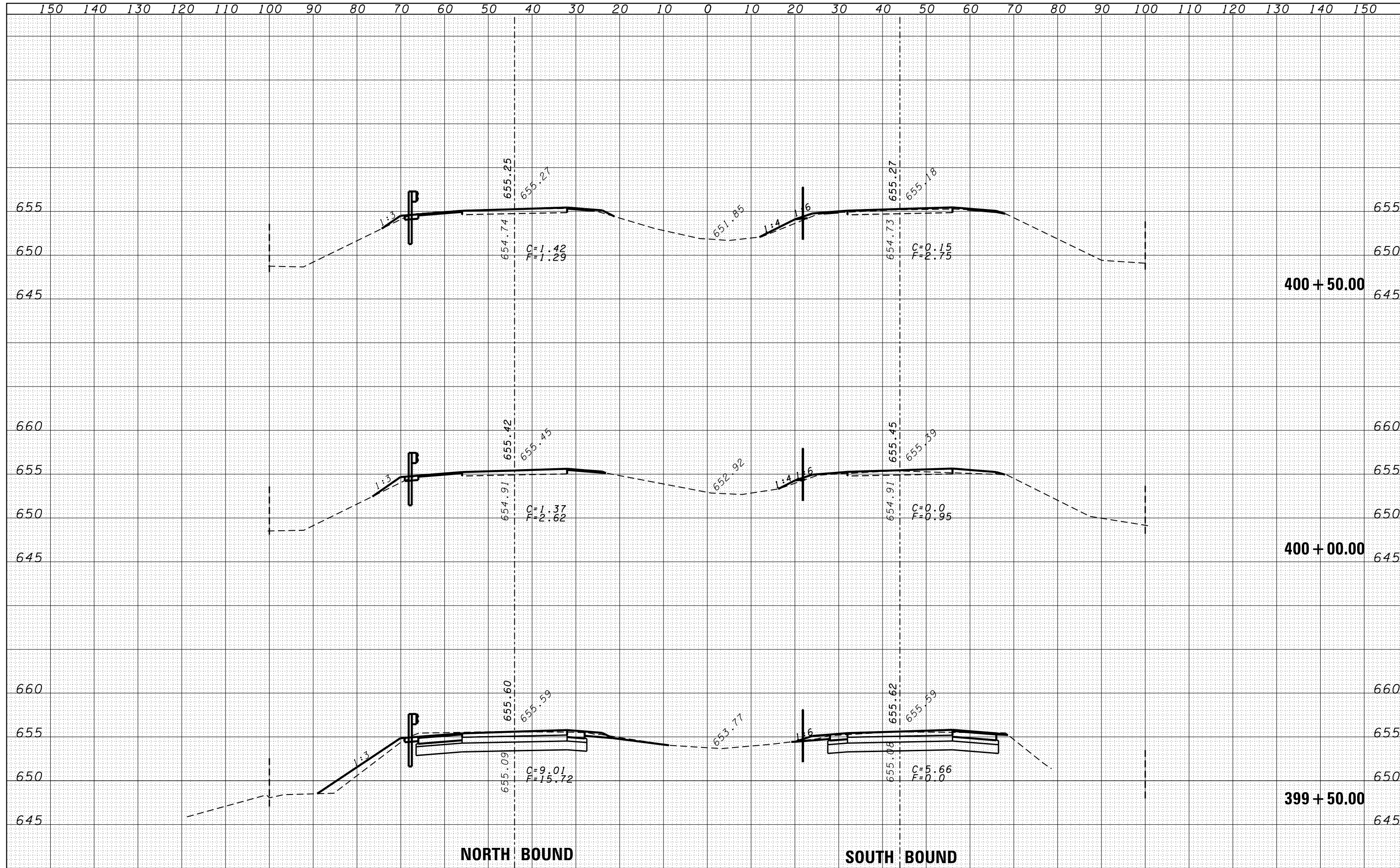
DATE	
BY	
SURVEYED	
PLOTTED	
TEMPLATE	
AREAS	
CHECKED	
FINAL SURVEY	
NOTE BOOK	
NO.	

DATE	
BY	
SURVEYED	
PLOTTED	
TEMPLATE	
AREAS	
CHECKED	
ORIGINAL SURVEY	
NOTE BOOK	
NO.	



DATE	
BY	
FINAL SURVEY	SURVEYED
NOTE BOOK	PLOTTED
NO.	TEMPLATE
	AREAS
	CHECKED

DATE	
BY	
ORIGINAL SURVEY	SURVEYED
NOTE BOOK	PLOTTED
NO.	TEMPLATE
	AREAS
	CHECKED

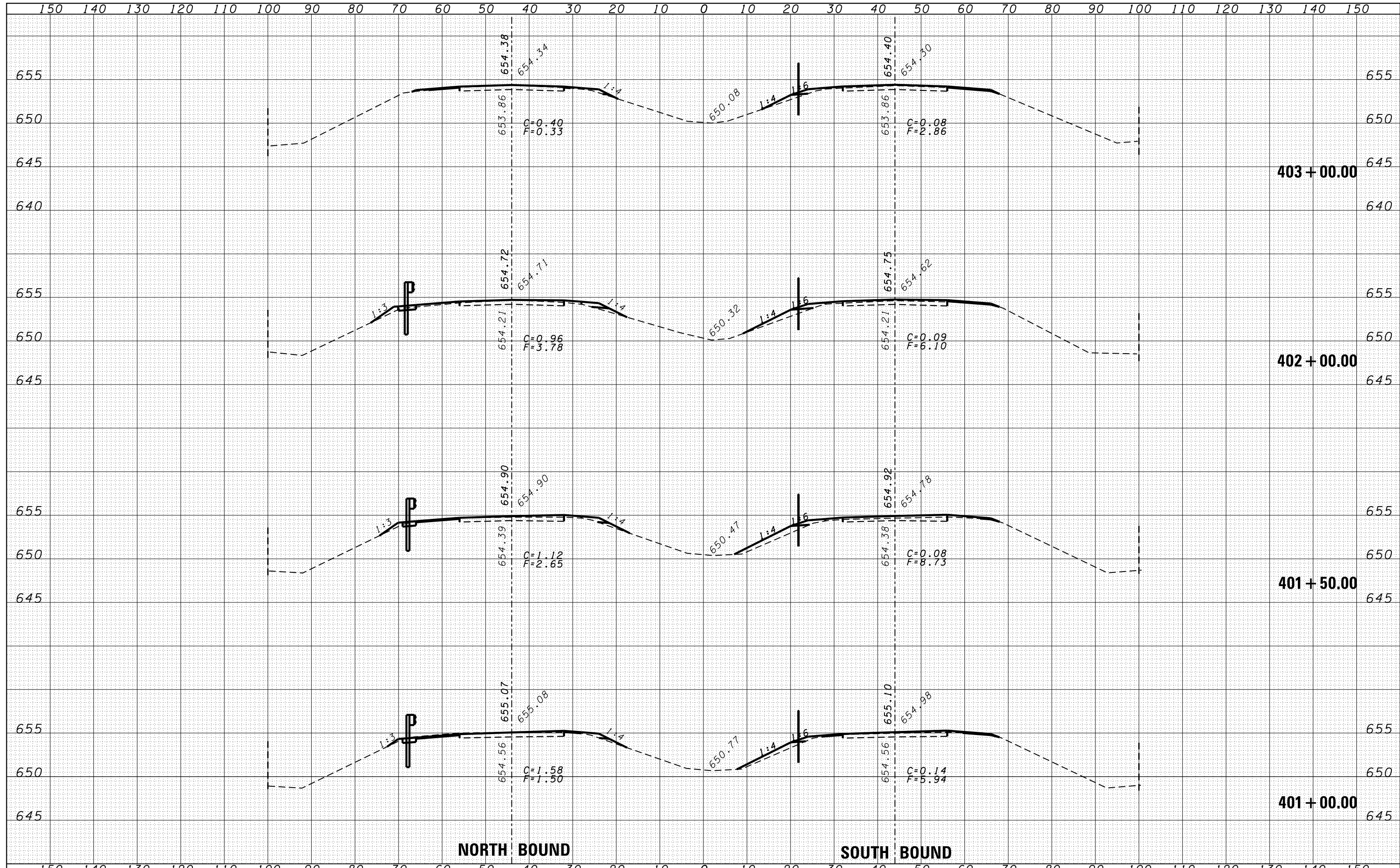


FILE NAME =	USER NAME = duncanbd	DESIGNED -	REVISED -	<b>STATE OF ILLINOIS</b> <b>DEPARTMENT OF TRANSPORTATION</b>	<b>CROSS SECTIONS</b>	F.A.I. RTE.	SECTION	COUNTY	TOTAL SHEETS	SHEET NO.	
es:\pw\work\pwt\dot\duncanbd\dms30308\EP05005-sh	t-xssht.dgn	DRAWN -	REVISED -			57	*	IROQUOIS	190	148	
	PLOT SCALE = 20.0000' / in.	CHECKED -	REVISED -			*(38-4)RS-2.(38-4)BR-BR-1.BR-3					
	PLOT DATE = 6/2/2014	DATE -	REVISED -			CONTRACT NO. 66757					
						SCALE:		SHEET NO. 54 OF 96 SHEETS		STA. 399+50.00 TO STA. 400+50.00	
								FED. ROAD DIST. NO.		ILLINOIS FED. AID PROJECT	



DATE	
BY	
FINAL SURVEY	SURVEYED
NOTE BOOK	PLOTTED
NO.	TEMPLATE
	AREAS
	CHECKED

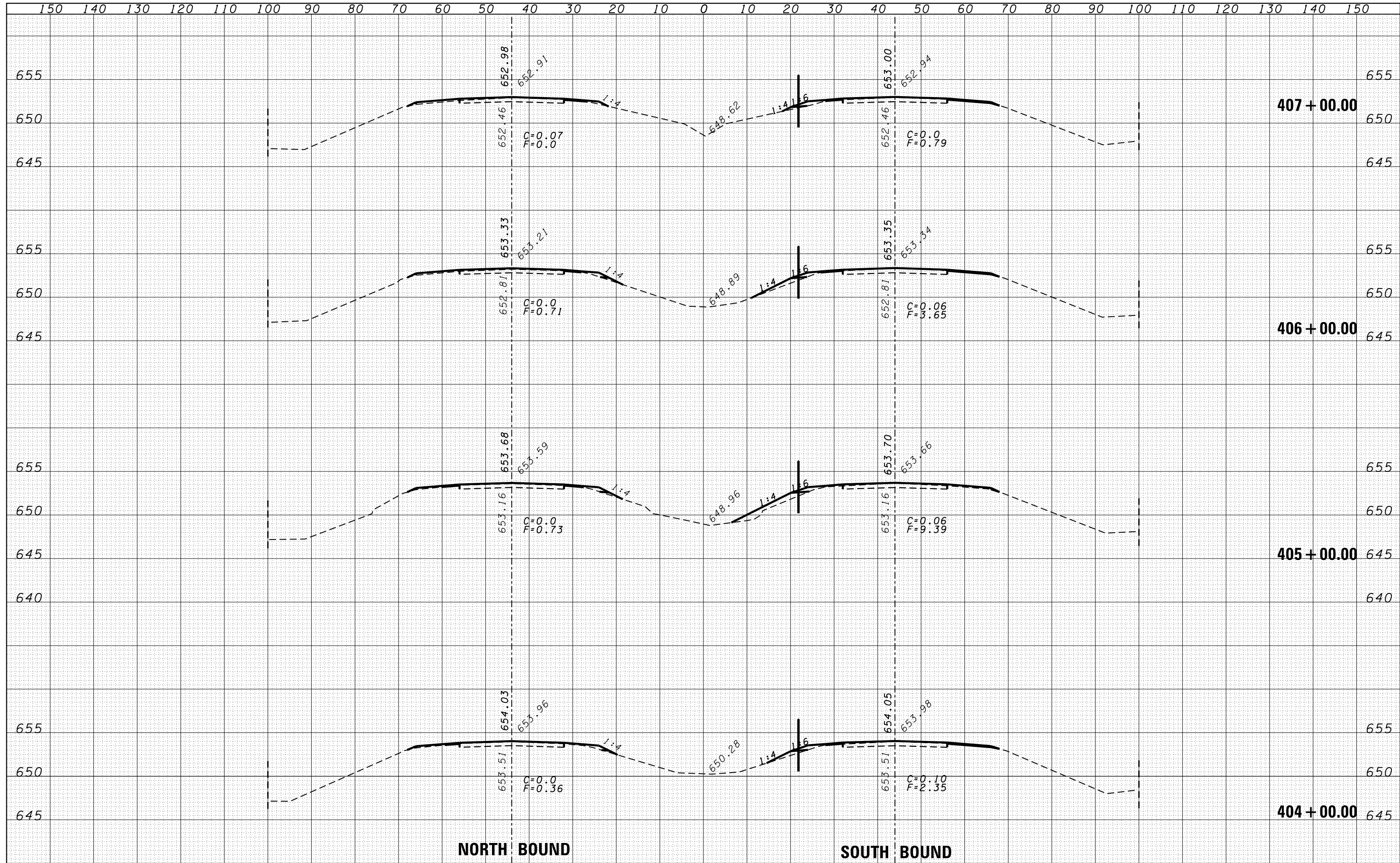
DATE	
BY	
ORIGINAL SURVEY	SURVEYED
NOTE BOOK	PLOTTED
NO.	TEMPLATE
	AREAS
	CHECKED



FILE NAME =	USER NAME = duncanbd	DESIGNED -	REVISÉ -	<b>STATE OF ILLINOIS</b> <b>DEPARTMENT OF TRANSPORTATION</b>	<b>CROSS SECTIONS</b>	F.A.I. RTE.	SECTION	COUNTY	TOTAL SHEETS	SHEET NO.	
es:\pw-work\pwt\dot\duncanbd\dms30308\EP05005-sh	t-xssht.dgn	DRAWN -	REVISÉ -			57	*	IROQUOIS	190	149	
	PLOT SCALE = 20.0000' / in.	CHECKED -	REVISÉ -			*(38-4)RS-2.(38-4)BR-1.BR-3					
	PLOT DATE = 6/2/2014	DATE -	REVISÉ -			CONTRACT NO. 66757					
						SCALE:	SHEET NO. 55 OF 96 SHEETS		STA. 401+00.00 TO STA. 403+00.00		
								FED. ROAD DIST. NO.		ILLINOIS FED. AID PROJECT	

DATE	
BY	
FINAL SURVEY	SURVEYED
NOTE BOOK	PLOTTED
NO.	TEMPLATE
	AREAS
	CHECKED

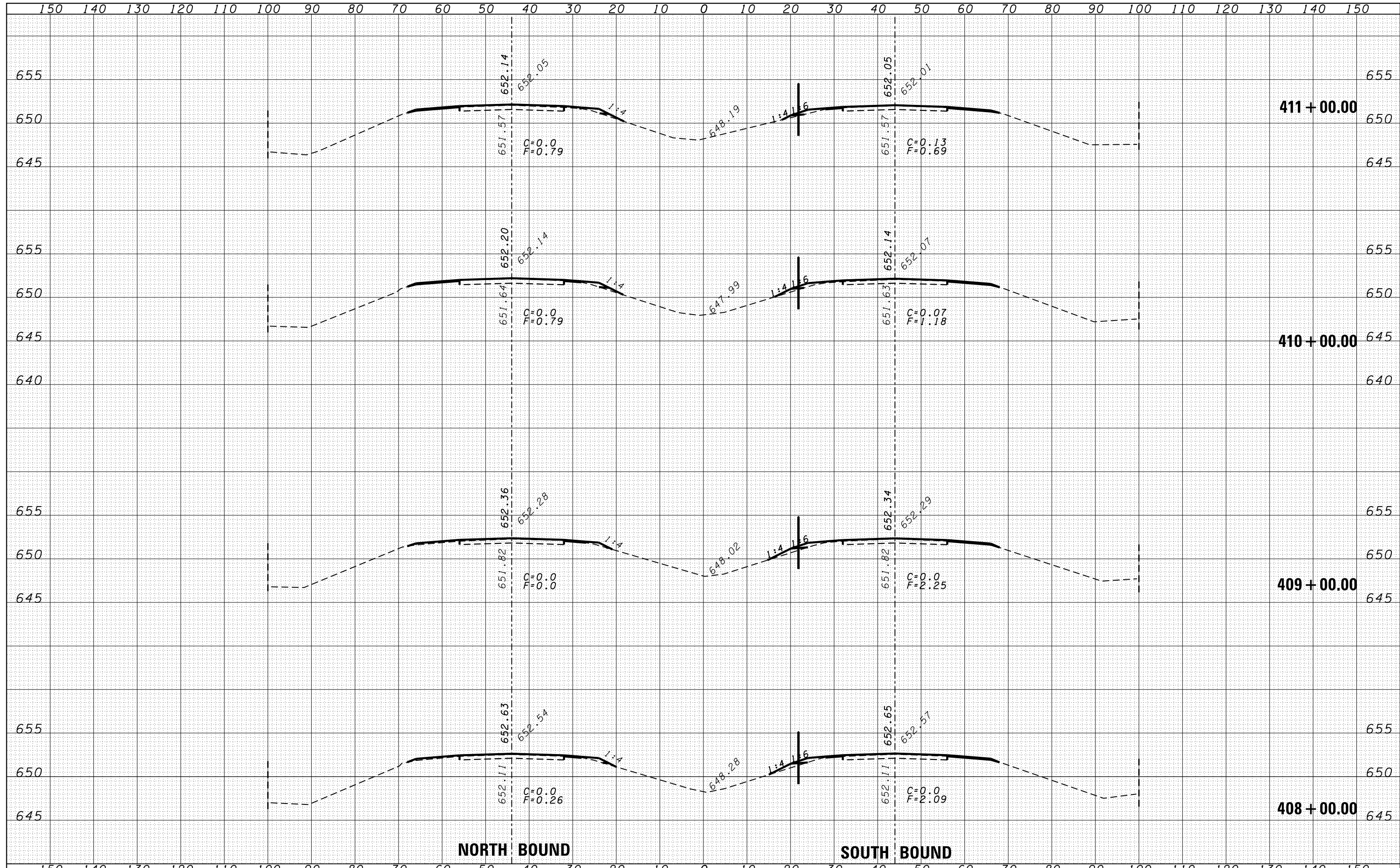
DATE	
BY	
ORIGINAL SURVEY	SURVEYED
NOTE BOOK	PLOTTED
NO.	TEMPLATE
	AREAS
	CHECKED

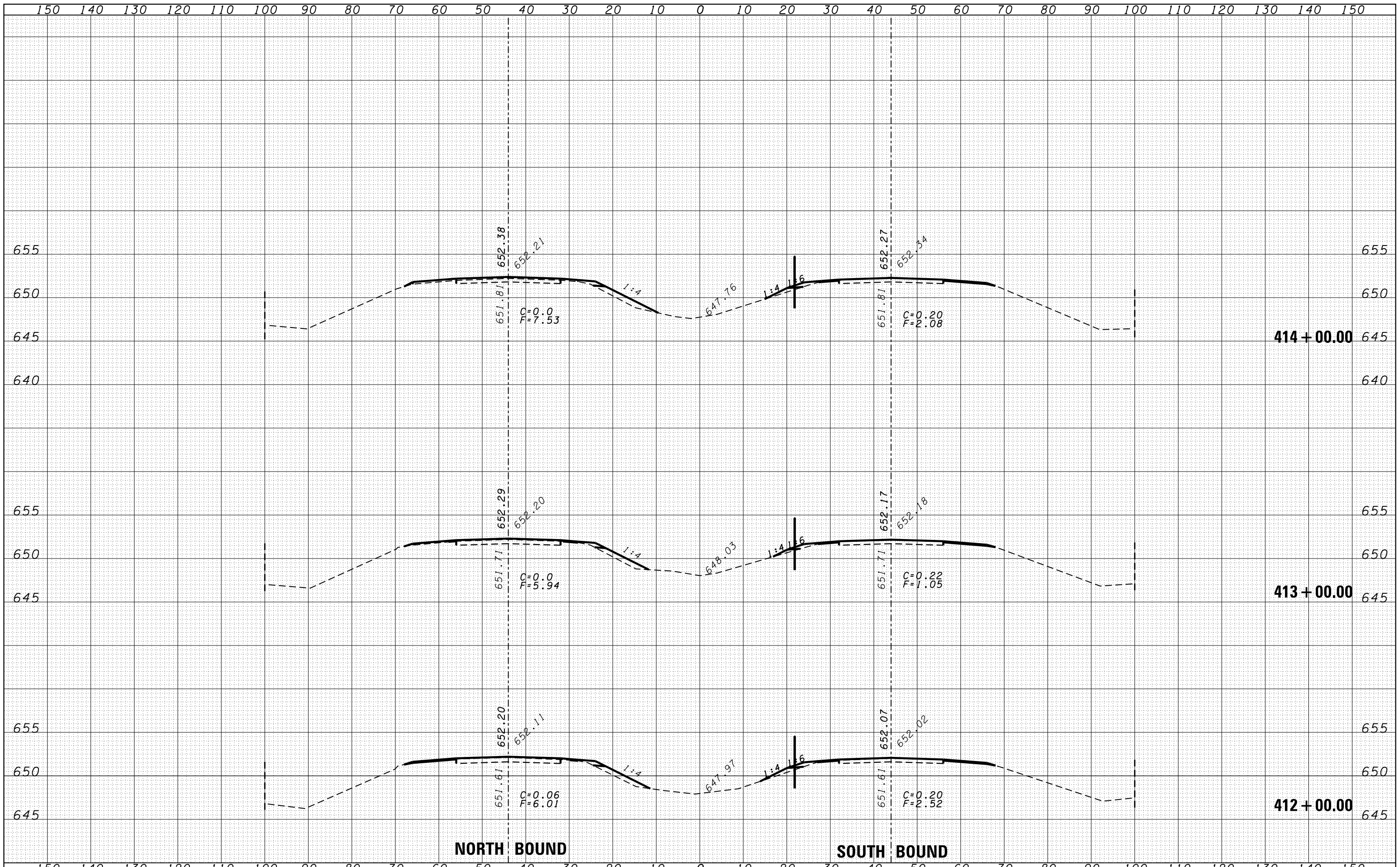


FILE NAME =	USER NAME = duncanbd	DESIGNED -	REVISD -	<b>STATE OF ILLINOIS</b> <b>DEPARTMENT OF TRANSPORTATION</b>	<b>CROSS SECTIONS</b>	F.A.I. RTE.	SECTION	COUNTY	TOTAL SHEETS	SHEET NO.	
es:\pw-work\pwt\dot\duncanbd\dms30308\EP05005-sh	t-xssht.dgn	DRAWN -	REVISD -			57	*	IROQUOIS	190	150	
PLOT SCALE = 20.0000' / in.	CHECKED -	REVISD -				*(38-4)RS-2,(38-4)BR-1, BR-3					
PLOT DATE = 6/2/2014	DATE -	REVISD -				CONTRACT NO. 66757					
SCALE:						SHEET NO. 56 OF 96 SHEETS		STA. 404+00.00 TO STA. 407+00.00			
						FED. ROAD DIST. NO.		ILLINOIS FED. AID PROJECT			

DATE	
BY	
FINAL SURVEY	SURVEYED
NOTE BOOK	PLOTTED
NO.	TEMPLATE
	AREAS
	CHECKED

DATE	
BY	
ORIGINAL SURVEY	SURVEYED
NOTE BOOK	PLOTTED
NO.	TEMPLATE
	AREAS
	CHECKED





DATE	
BY	
FINAL SURVEY	SURVEYED
NOTE BOOK	PLOTTED
NO.	TEMPLATE
	AREAS
	CHECKED

DATE	
BY	
ORIGINAL SURVEY	SURVEYED
NOTE BOOK	PLOTTED
NO.	TEMPLATE
	AREAS
	CHECKED

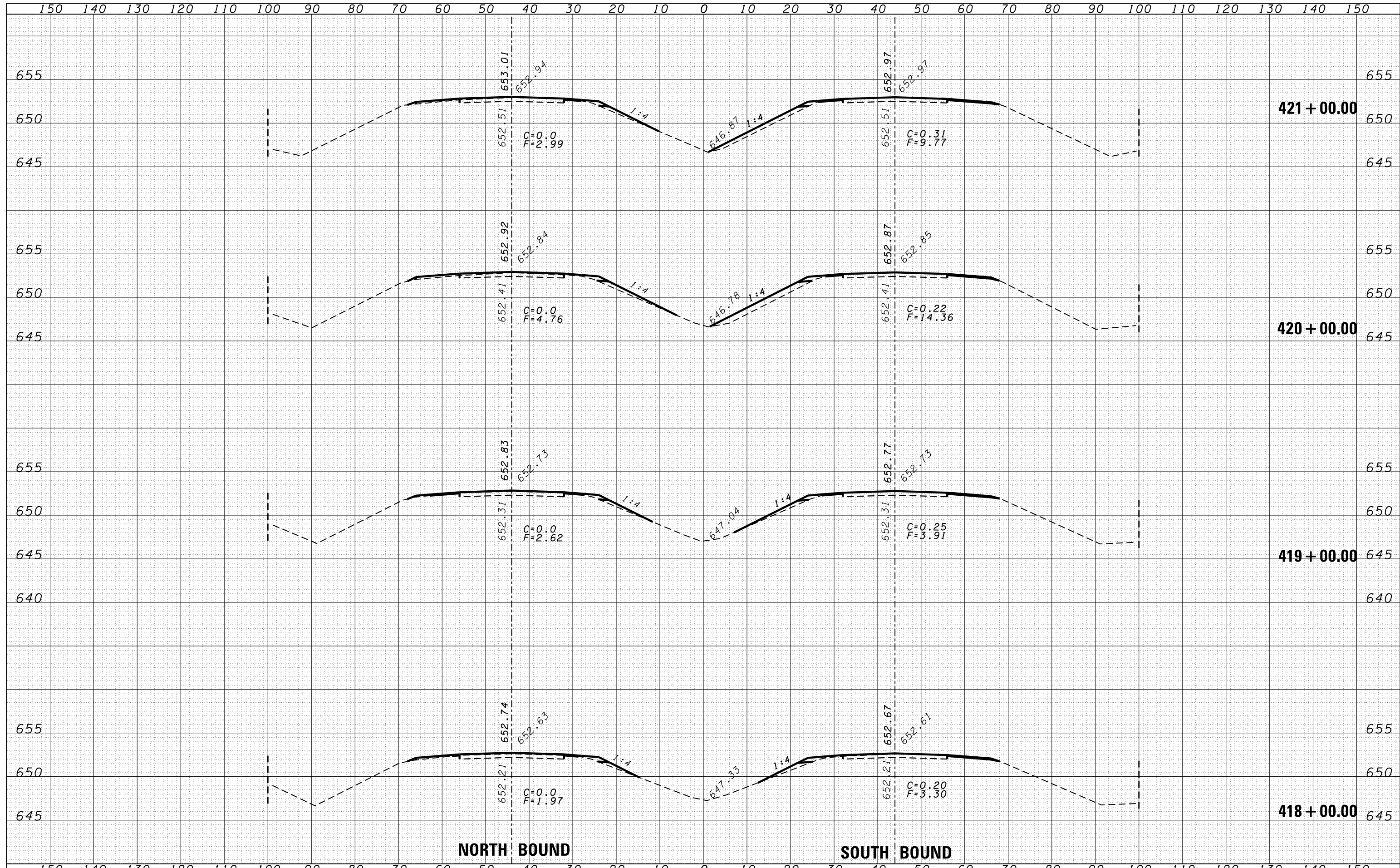
FILE NAME =	USER NAME = duncanbd	DESIGNED -	REVISED -	<b>STATE OF ILLINOIS</b> <b>DEPARTMENT OF TRANSPORTATION</b>	<b>CROSS SECTIONS</b>	F.A.I. RTE.	SECTION	COUNTY	TOTAL SHEETS	SHEET NO.
es:\pw\work\pwt\dot\duncanbd\dms30308\EP05005-sh-t-xssht.dgn	DRAWN -	REVISED -	57			*	IROQUOIS	190	152	
PLOT SCALE = 20.0000' / in.	CHECKED -	REVISED -	*(38-4)RS-2.1(38-4)BR-1.BR-3							
PLOT DATE = 6/2/2014	DATE -	REVISED -	CONTRACT NO. 66757							
						SCALE:	SHEET NO. 58 OF 96 SHEETS	STA. 412+00.00	TO STA. 414+00.00	
						FED. ROAD DIST. NO.		ILLINOIS FED. AID PROJECT		





DATE	
BY	
FINAL SURVEY	SURVEYED
NOTE BOOK	PLOTTED
NO.	TEMPLATE
	AREAS
	CHECKED

DATE	
BY	
ORIGINAL SURVEY	SURVEYED
NOTE BOOK	PLOTTED
NO.	TEMPLATE
	AREAS
	CHECKED



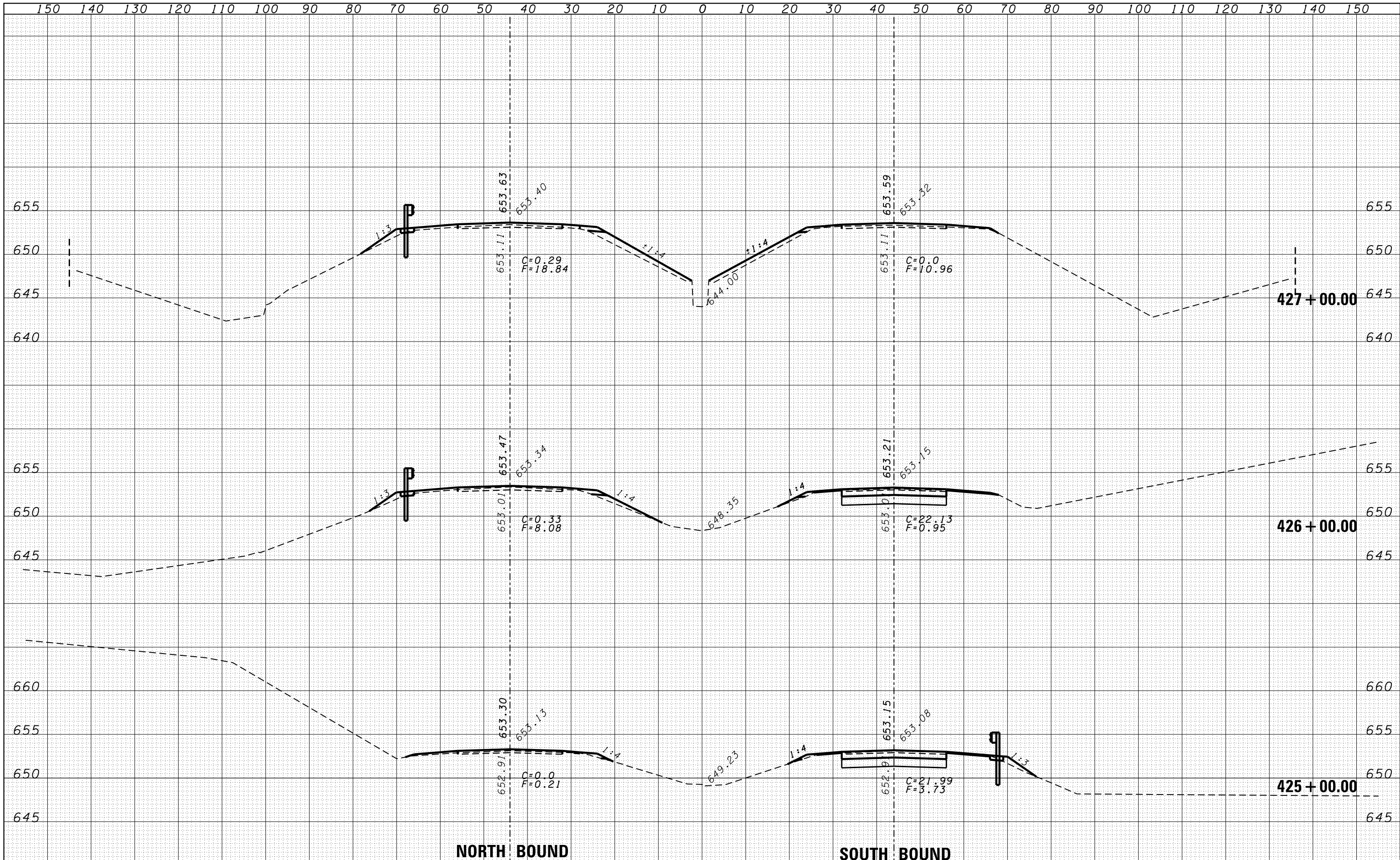
**NORTH BOUND**

**SOUTH BOUND**



DATE	
BY	
SURVEYED	
PLOTTED	
TEMPLATE	
NOTE BOOK	
AREAS CHECKED	
NO.	

DATE	
BY	
SURVEYED	
PLOTTED	
TEMPLATE	
NOTE BOOK	
AREAS CHECKED	
NO.	

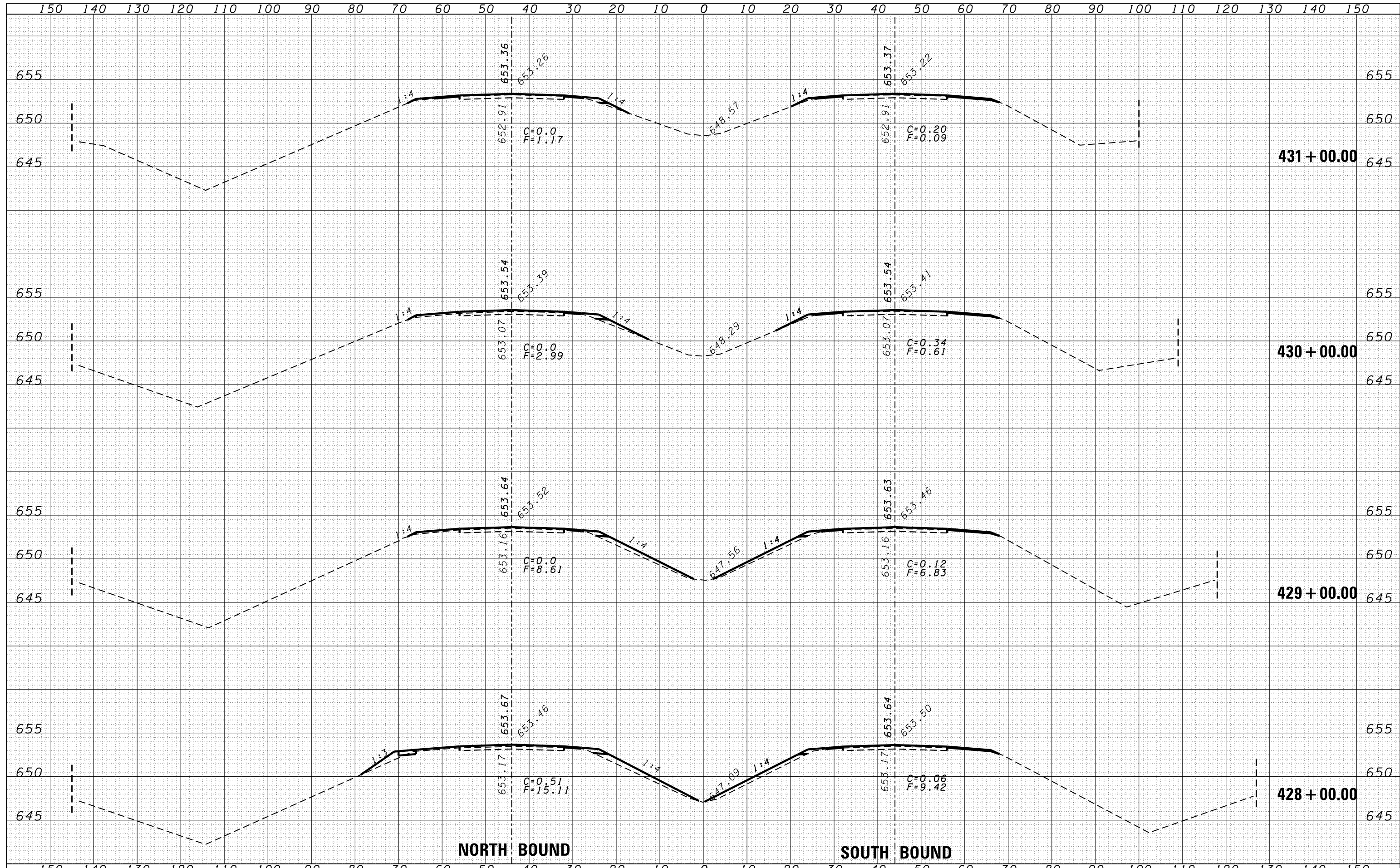


FILE NAME =	USER NAME = duncanbd	DESIGNED -	REVISED -	<b>STATE OF ILLINOIS</b> <b>DEPARTMENT OF TRANSPORTATION</b>	<b>CROSS SECTIONS</b>	F.A.I. RTE. =	SECTION = *	COUNTY =	TOTAL SHEETS =	SHEET NO. =	
es:\pwork\pwork\duncanbd\dms30308\EP05005-sh	t-xsh.tdgn	DRAWN -	REVISED -			57	*	IROQUOIS	190	156	
		CHECKED -	REVISED -			*(38-4)RS-2.(38-4)BR-1.BR-3					
		DATE - 6/2/2014	REVISED -			CONTRACT NO. 66757					
SCALE:						SHEET NO. 62 OF 96 SHEETS		STA. 425+00.00 TO STA. 427+00.00			
						FED. ROAD DIST. NO.		ILLINOIS FED. AID PROJECT			



DATE	
BY	
FINAL SURVEY	SURVEYED
NOTE BOOK	PLOTTED
NO.	TEMPLATE
	AREAS
	CHECKED

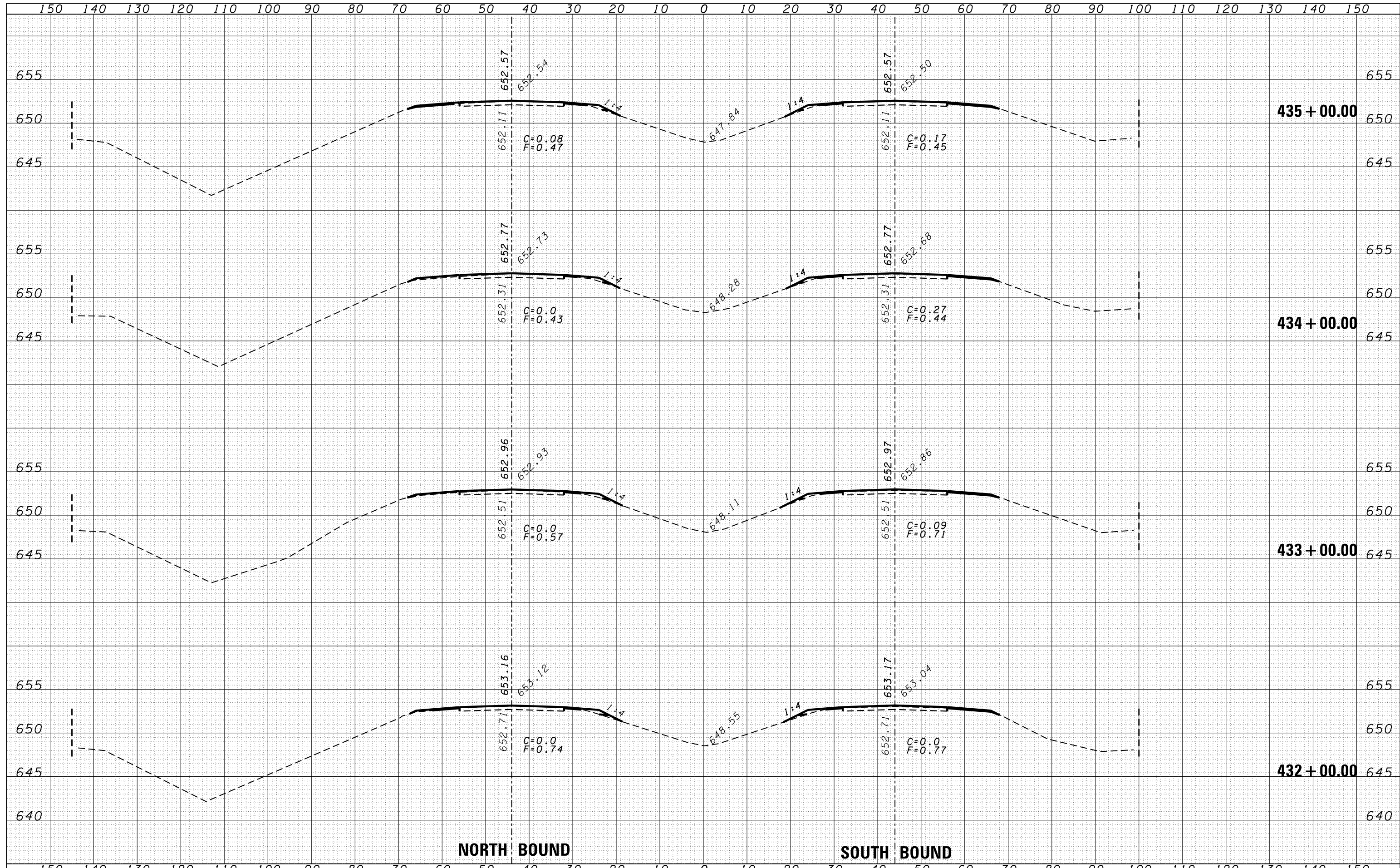
DATE	
BY	
ORIGINAL SURVEY	SURVEYED
NOTE BOOK	PLOTTED
NO.	TEMPLATE
	AREAS
	CHECKED



FILE NAME =	USER NAME = duncanbd	DESIGNED -	REVISED -	<b>STATE OF ILLINOIS</b> <b>DEPARTMENT OF TRANSPORTATION</b>	<b>CROSS SECTIONS</b>	F.A.I. RTE.	SECTION	COUNTY	TOTAL SHEETS	SHEET NO.	
es:\pw\work\pwt\dot\duncanbd\dms30308\EP05005-sh	t-xssht.dgn	DRAWN -	REVISED -			57	*	IROQUOIS	190	157	
	PLOT SCALE = 20.0000' / in.	CHECKED -	REVISED -			*(38-4)RS-2,(38-4)BR-1,BR-3					
	PLOT DATE = 6/2/2014	DATE -	REVISED -			CONTRACT NO. 66757					
SCALE:						SHEET NO. 63 OF 96 SHEETS		STA. 428+00.00 TO STA. 431+00.00			
						FED. ROAD DIST. NO.		ILLINOIS FED. AID PROJECT			

DATE	
BY	
FINAL SURVEY	SURVEYED
NOTE BOOK	PLOTTED
NO.	TEMPLATE
	AREAS
	CHECKED

DATE	
BY	
ORIGINAL SURVEY	SURVEYED
NOTE BOOK	PLOTTED
NO.	TEMPLATE
	AREAS
	CHECKED



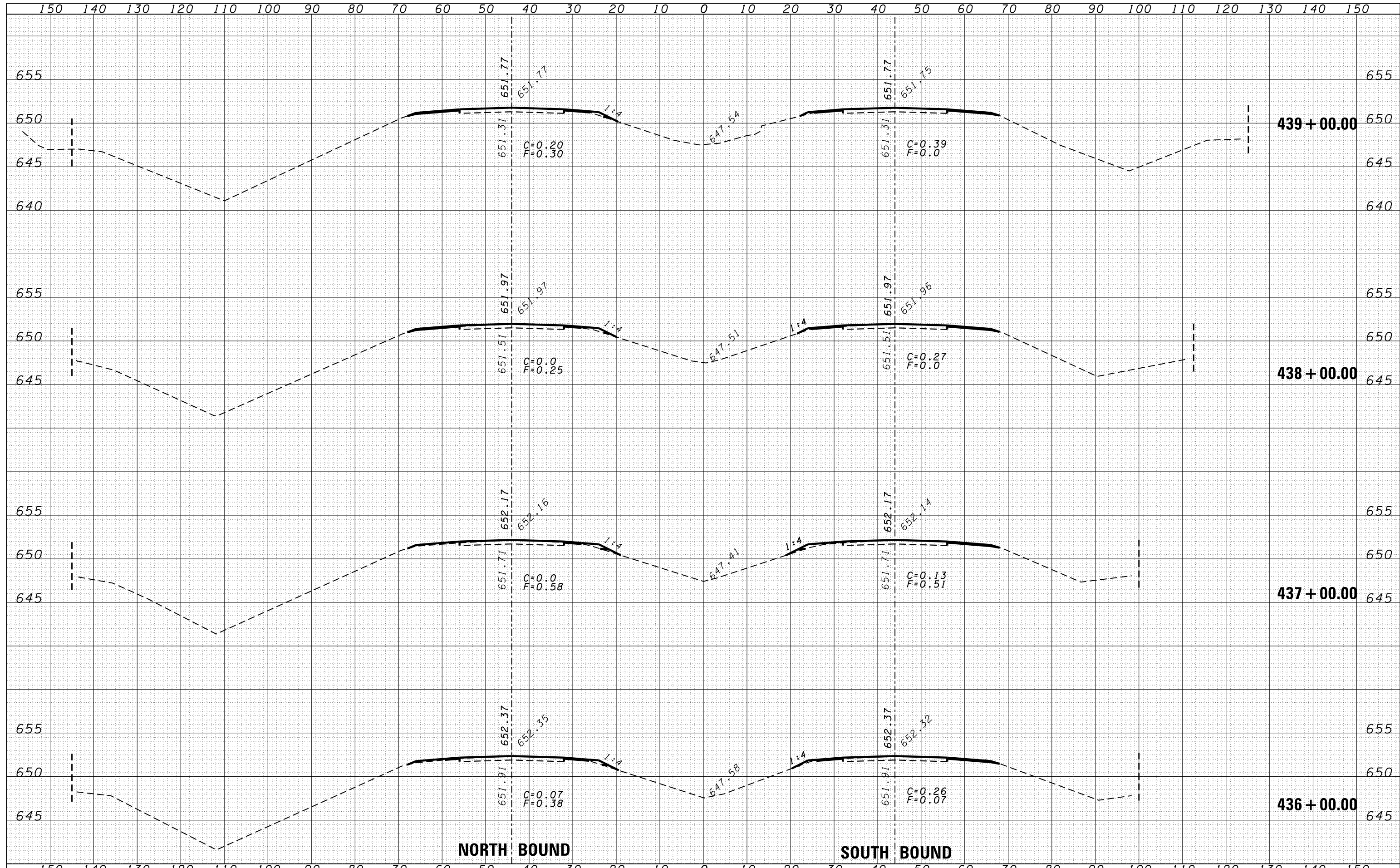
**NORTH BOUND**

**SOUTH BOUND**

FILE NAME =	USER NAME = duncanbd	DESIGNED -	REVISD -	<b>STATE OF ILLINOIS</b> <b>DEPARTMENT OF TRANSPORTATION</b>	<b>CROSS SECTIONS</b>	F.A.I. RTE.	SECTION	COUNTY	TOTAL SHEETS	SHEET NO.	
es:\pw\work\pwt\dot\duncanbd\dms30308\EP05005-sh	t-xssht.dgn	DRAWN -	REVISD -			57	*	IROQUOIS	190	158	
	PLOT SCALE = 20.0000' / in.	CHECKED -	REVISD -			*(38-4)RS-2.(38-4)BR.BR-1.BR-3					
	PLOT DATE = 6/2/2014	DATE -	REVISD -			CONTRACT NO. 66757					
					SCALE:	SHEET NO. 64 OF 96 SHEETS		STA. 432+00.00 TO STA. 435+00.00			
							FED. ROAD DIST. NO.	ILLINOIS FED. AID PROJECT			

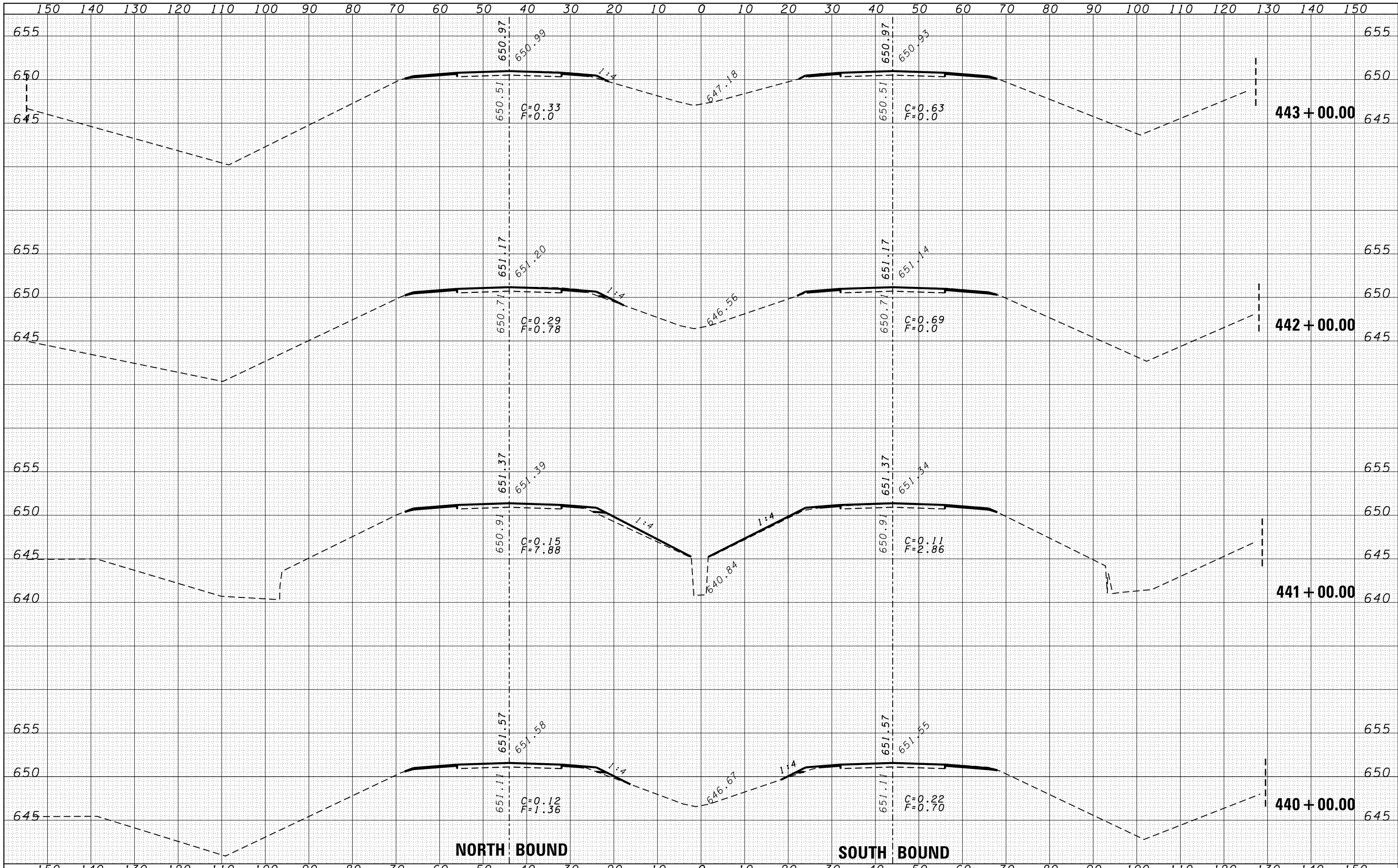
DATE	
BY	
FINAL SURVEY	
SURVEYED	
PLOTTED	
TEMPLATE	
NOTE BOOK	
AREAS	
CHECKED	
NO.	

DATE	
BY	
ORIGINAL SURVEY	
SURVEYED	
PLOTTED	
TEMPLATE	
NOTE BOOK	
AREAS	
CHECKED	
NO.	



DATE	
BY	
FINAL SURVEY	SURVEYED
NOTE BOOK	PLOTTED
NO.	TEMPLATE
	AREAS
	CHECKED

DATE	
BY	
ORIGINAL SURVEY	SURVEYED
NOTE BOOK	PLOTTED
NO.	TEMPLATE
	AREAS
	CHECKED



**NORTH BOUND**

**SOUTH BOUND**

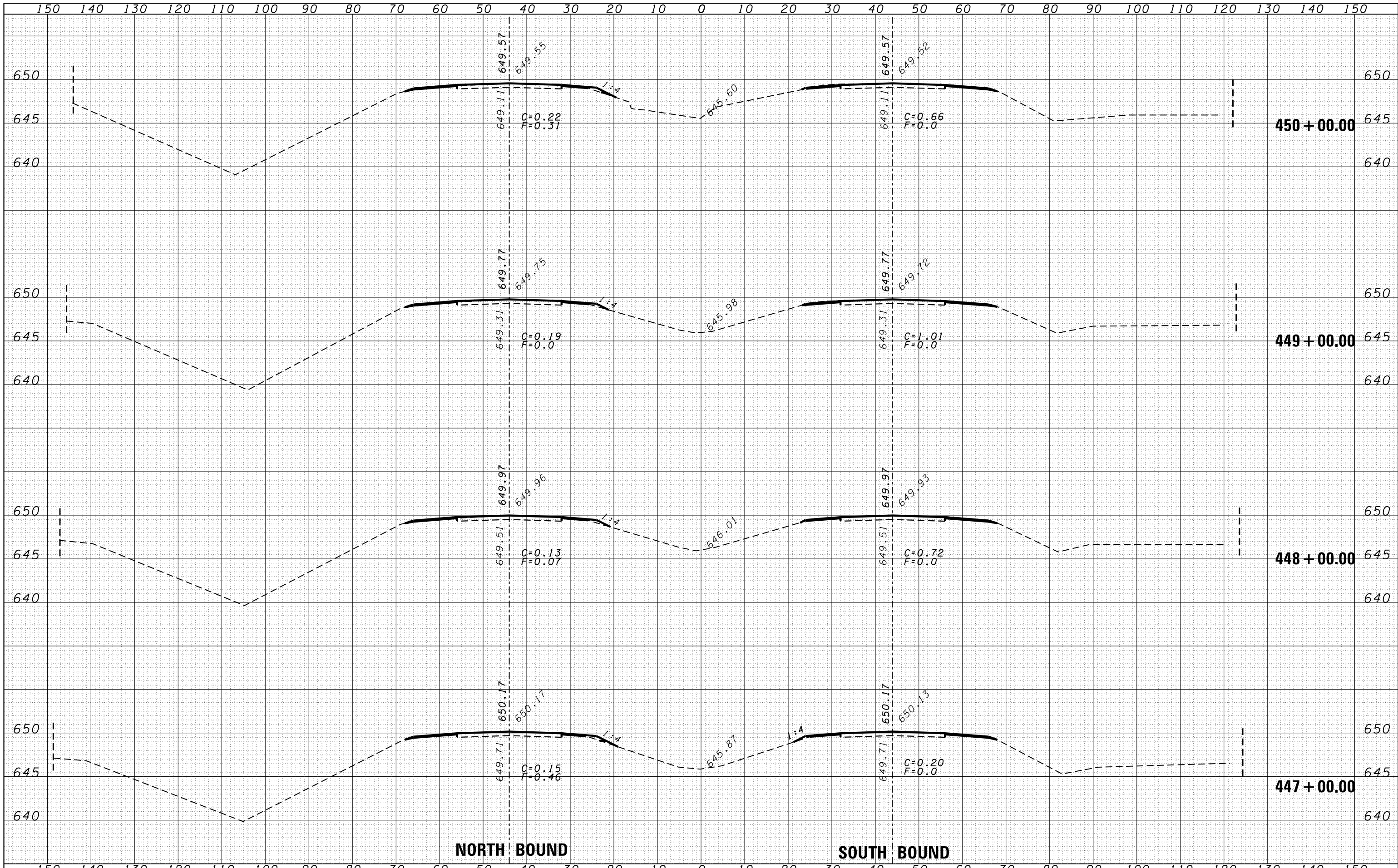
FILE NAME =	USER NAME = duncanbd	DESIGNED -	REVISED -	<b>STATE OF ILLINOIS</b> <b>DEPARTMENT OF TRANSPORTATION</b>	<b>CROSS SECTIONS</b>	F.A.I. RTE.	SECTION	COUNTY	TOTAL SHEETS	SHEET NO.		
es:\pw\work\pwt\dot\duncanbd\dms30308\EP05005-sh	t-xssht.dgn	DRAWN -	REVISED -			57	*	IROQUOIS	190	160		
	PLOT SCALE = 20.0000' / in.	CHECKED -	REVISED -			*(38-4)RS-2.(38-4)BR-1.BR-3						
	PLOT DATE = 6/2/2014	DATE -	REVISED -			CONTRACT NO. 66757						
						SCALE:		SHEET NO. 66 OF 96 SHEETS			STA. 440+00.00 TO STA. 443+00.00	
								FED. ROAD DIST. NO. ILLINOIS FED. AID PROJECT				





DATE	
BY	
FINAL SURVEY	SURVEYED
NOTE BOOK	PLOTTED
NO.	TEMPLATE
	AREAS
	CHECKED

DATE	
BY	
ORIGINAL SURVEY	SURVEYED
NOTE BOOK	PLOTTED
NO.	TEMPLATE
	AREAS
	CHECKED

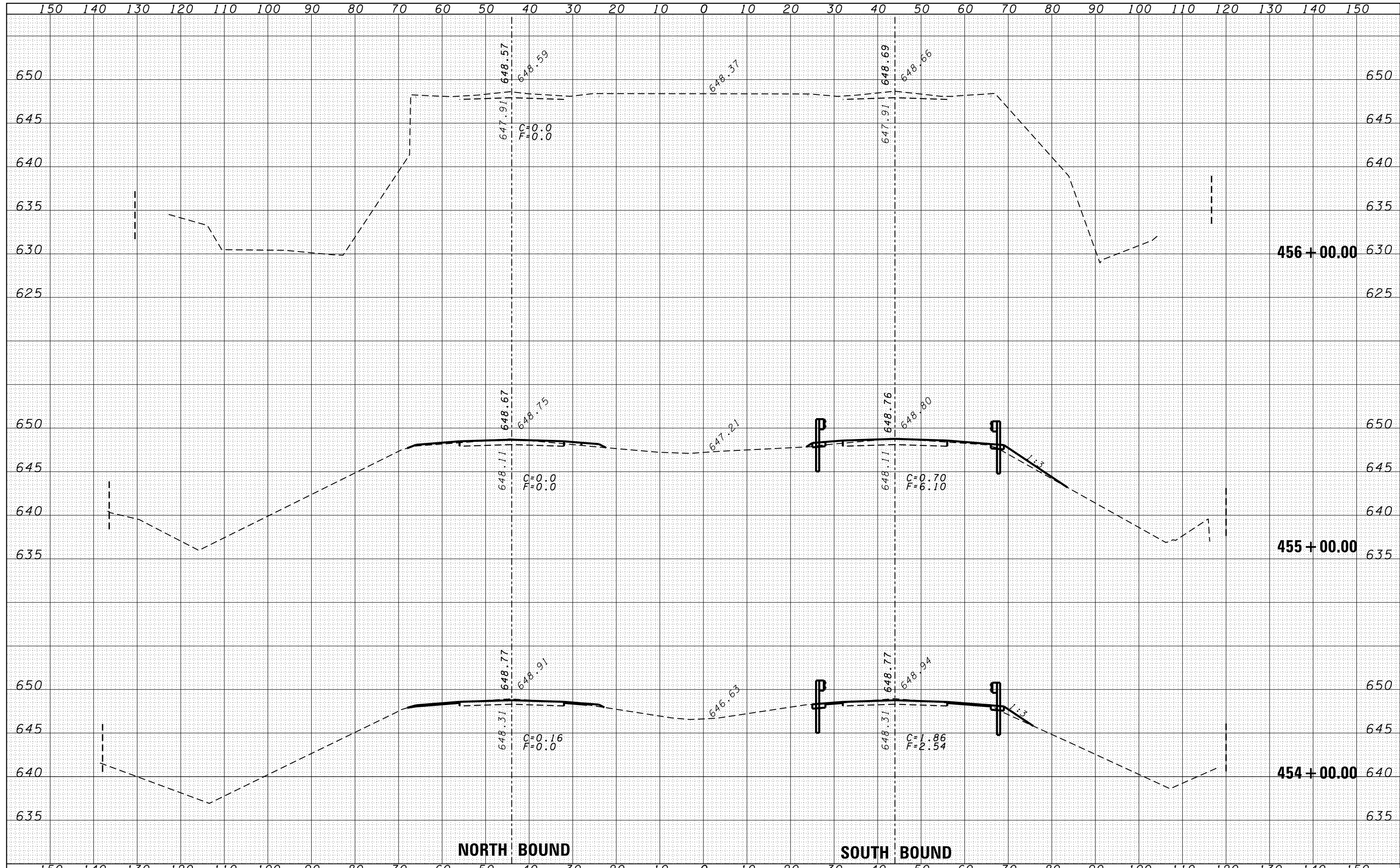


FILE NAME =	USER NAME = duncanbd	DESIGNED -	REVISÉ -	<b>STATE OF ILLINOIS</b> <b>DEPARTMENT OF TRANSPORTATION</b>	<b>CROSS SECTIONS</b>	F.A.I. RTE.	SECTION	COUNTY	TOTAL SHEETS	SHEET NO.	
es:\pw\work\pwt\dot\duncanbd\dms30308\EP05005-sh	t-xssh.tdgn	DRAWN -	REVISÉ -			57	*	IROQUOIS	190	162	
	PLOT SCALE = 20.0000' / in.	CHECKED -	REVISÉ -			*(38-4)RS-2.(38-4)BR.BR-1.BR-3					
	PLOT DATE = 6/2/2014	DATE -	REVISÉ -			CONTRACT NO. 66757					
						SCALE:	SHEET NO. 68 OF 96 SHEETS		STA. 447+00.00 TO STA. 450+00.00		
								FED. ROAD DIST. NO.		ILLINOIS FED. AID PROJECT	



DATE	
BY	
FINAL SURVEY	SURVEYED
NOTE BOOK	PLOTTED
NO.	TEMPLATE
	AREAS
	CHECKED

DATE	
BY	
ORIGINAL SURVEY	SURVEYED
NOTE BOOK	PLOTTED
NO.	TEMPLATE
	AREAS
	CHECKED



FILE NAME =	USER NAME = duncanbd	DESIGNED -	REVISED -
es:\pw\work\pwt\dot\duncanbd\dms30308\EP05005-sh	t-xssh.dgn	DRAWN -	REVISED -
	PLOT SCALE = 20.0000' / in.	CHECKED -	REVISED -
	PLOT DATE = 6/2/2014	DATE -	REVISED -

**STATE OF ILLINOIS  
DEPARTMENT OF TRANSPORTATION**

**CROSS SECTIONS**

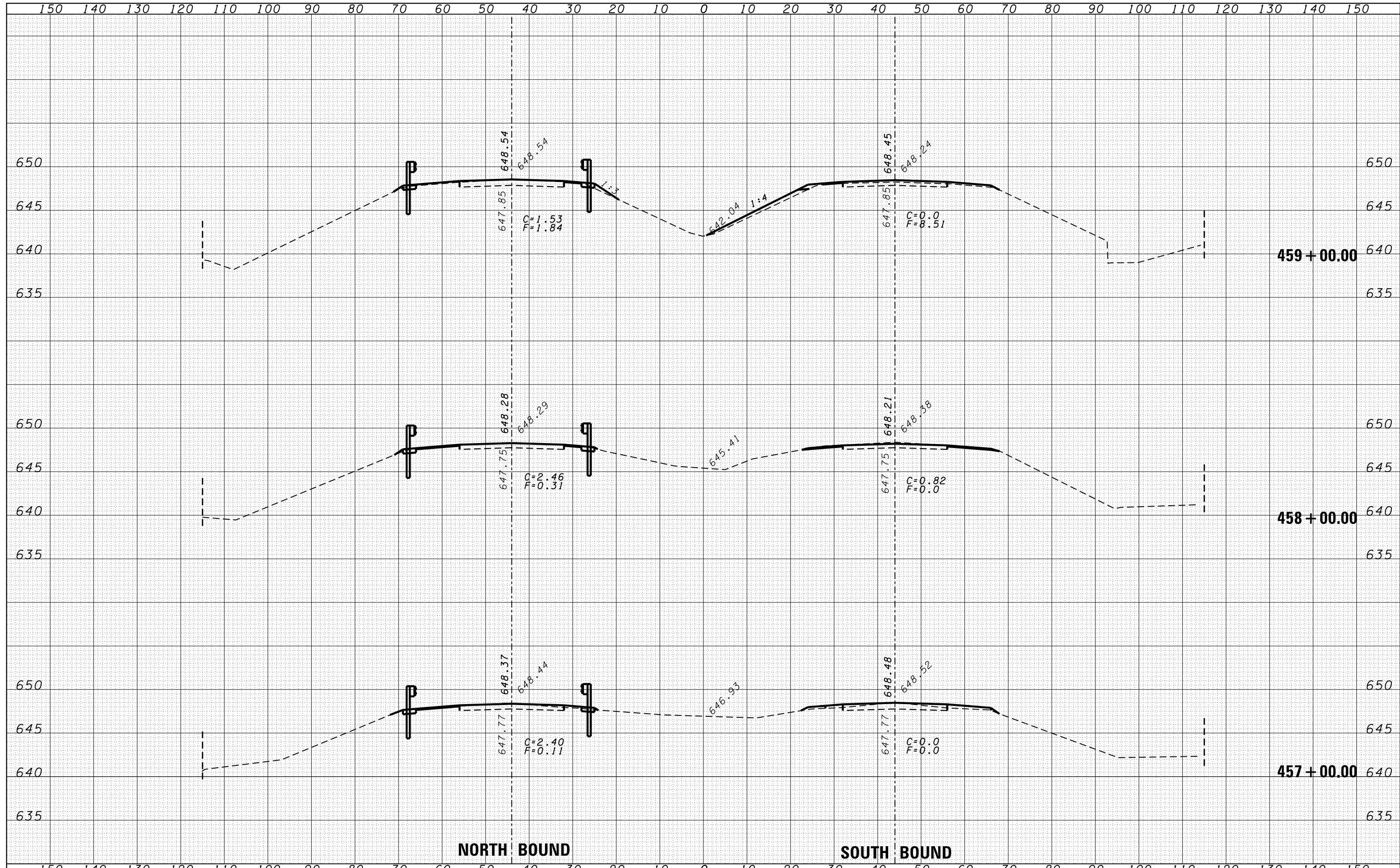
SCALE: SHEET NO. 70 OF 96 SHEETS STA. 454+00.00 TO STA. 456+00.00

F.A.I. RTE.	SECTION	COUNTY	TOTAL SHEETS	SHEET NO.
57	*	IROQUOIS	190	164
*(38-4)RS-2.(38-4)BR-1.BR-3			CONTRACT NO. 66757	
FED. ROAD DIST. NO.		ILLINOIS FED. AID PROJECT		



DATE	
BY	
FINAL SURVEY	SURVEYED
NOTE BOOK	PLOTTED
NO.	TEMPLATE
	AREAS
	CHECKED

DATE	
BY	
ORIGINAL SURVEY	SURVEYED
NOTE BOOK	PLOTTED
NO.	TEMPLATE
	AREAS
	CHECKED



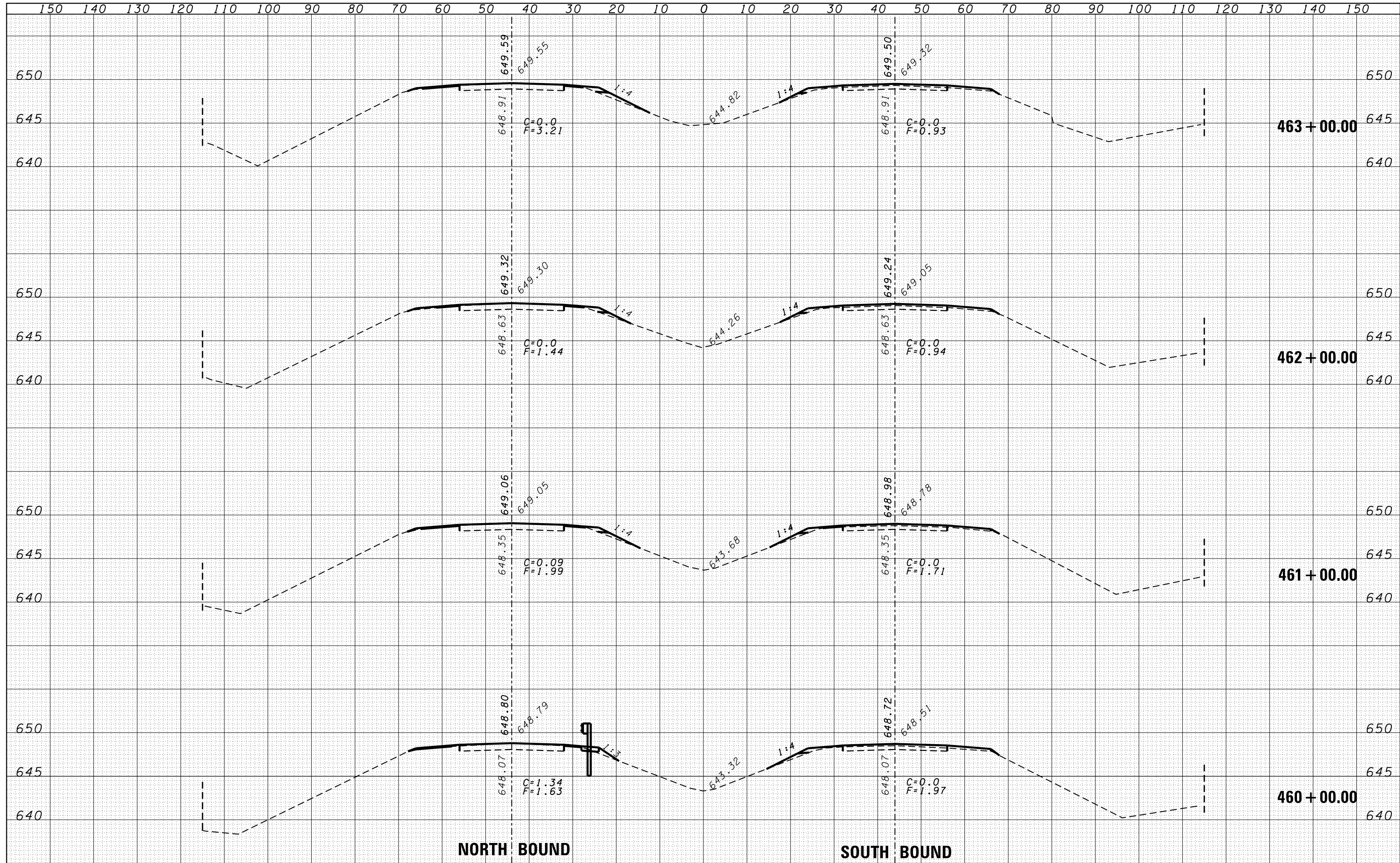
**NORTH BOUND**

**SOUTH BOUND**

FILE NAME =	USER NAME = duncanbd	DESIGNED -	REVISED -	<b>STATE OF ILLINOIS DEPARTMENT OF TRANSPORTATION</b>	<b>CROSS SECTIONS</b>	F.A.I. RTE.	SECTION	COUNTY	TOTAL SHEETS	SHEET NO.	
es:\pw\work\pwt\dot\duncanbd\dms30308\EP05005-sh	t-xssh.tdgn	DRAWN -	REVISED -			57	*	IROQUOIS	190	165	
	PLOT SCALE = 20.0000' / in.	CHECKED -	REVISED -			*(38-4)RS-2.(38-4)BR-1.BR-3					
	PLOT DATE = 6/2/2014	DATE -	REVISED -			CONTRACT NO. 66757					
					SCALE:	SHEET NO. 71 OF 96 SHEETS		STA. 457+00.00 TO STA. 459+00.00			
					FED. ROAD DIST. NO. ILLINOIS FED. AID PROJECT						

DATE	
BY	
FINAL SURVEY	SURVEYED
NOTE BOOK	PLOTTED
NO.	TEMPLATE
	AREAS
	CHECKED

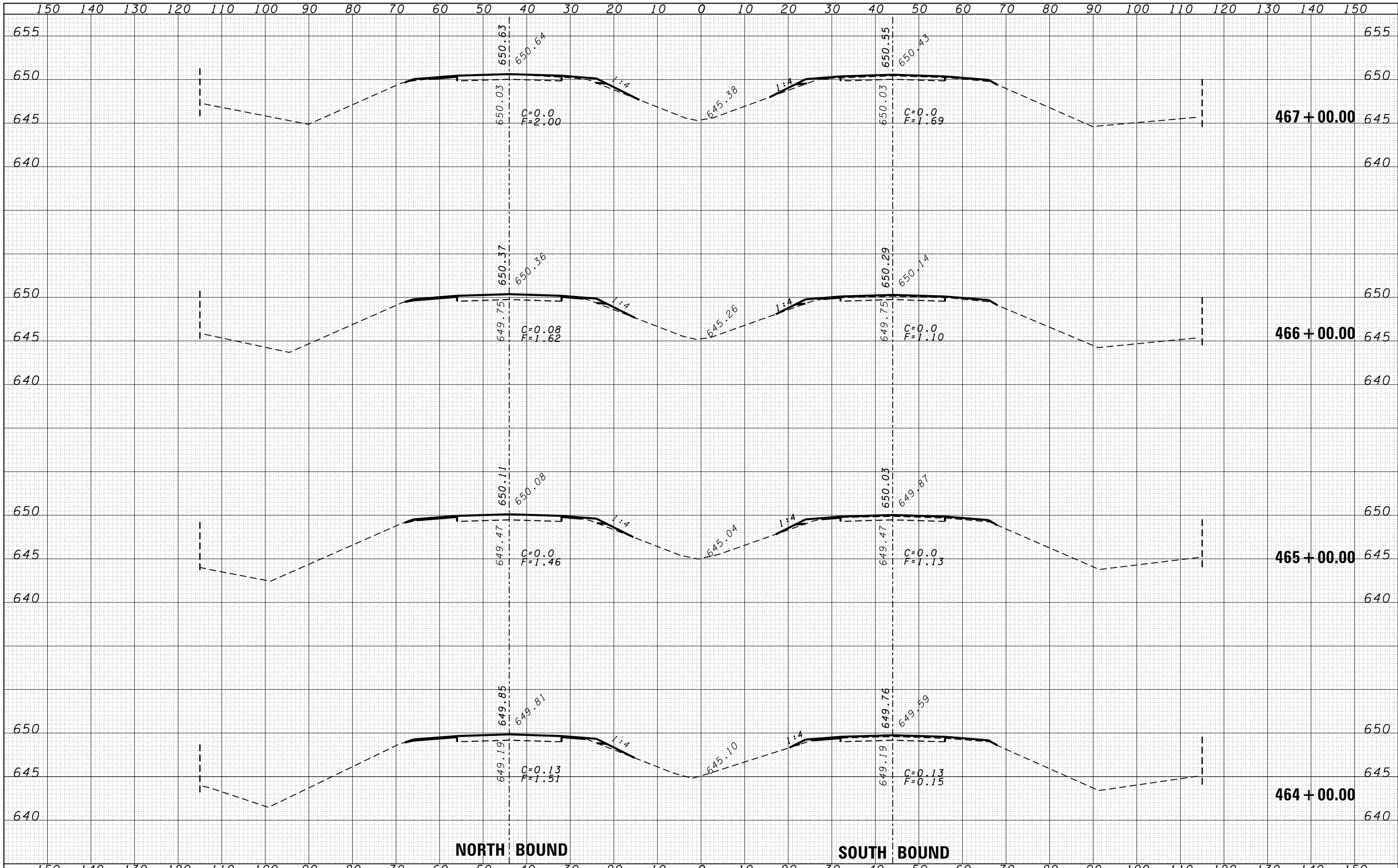
DATE	
BY	
ORIGINAL SURVEY	SURVEYED
NOTE BOOK	PLOTTED
NO.	TEMPLATE
	AREAS
	CHECKED



FILE NAME =	USER NAME = duncanbd	DESIGNED -	REVISED -	<b>STATE OF ILLINOIS</b> <b>DEPARTMENT OF TRANSPORTATION</b>	<b>CROSS SECTIONS</b>	F.A.I. RTE.	SECTION	COUNTY	TOTAL SHEETS	SHEET NO.	
es:\pw\work\pwt\dot\duncanbd\dms30308\EP05005-sh	t-xssht.dgn	DRAWN -	REVISED -			57	*	IROQUOIS	190	166	
	PLOT SCALE = 20.0000' / in.	CHECKED -	REVISED -			*(38-4)RS-2.(38-4)BR-1.BR-3					
	PLOT DATE = 6/2/2014	DATE -	REVISED -			CONTRACT NO. 66757					
SCALE:						SHEET NO. 72 OF 96 SHEETS		STA. 460+00.00 TO STA. 463+00.00			
						FED. ROAD DIST. NO.		ILLINOIS FED. AID PROJECT			

DATE	
BY	
ORIGINAL SURVEY	
SURVEYED	
PLOTTED	
TEMPLATE	
AREAS	
CHECKED	
NO.	

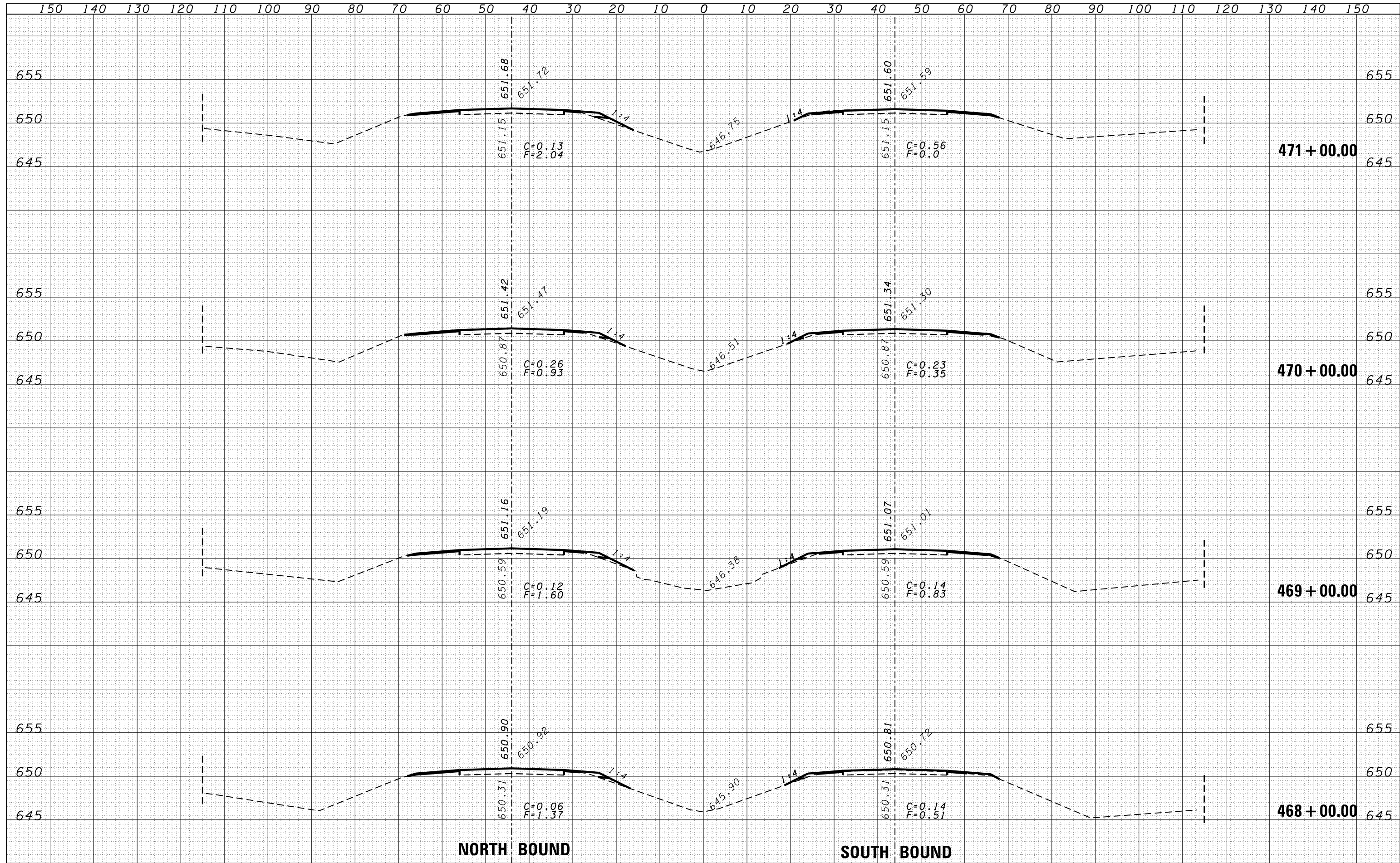
DATE	
BY	
ORIGINAL SURVEY	
SURVEYED	
PLOTTED	
TEMPLATE	
AREAS	
CHECKED	
NO.	



FILE NAME =	USER NAME = duncanbd	DESIGNED -	REVISIED -	STATE OF ILLINOIS DEPARTMENT OF TRANSPORTATION	CROSS SECTIONS	F.A.I. RTE.	SECTION	COUNTY	TOTAL SHEETS	SHEET NO.	
es:\pw-work\pwt\dot\duncanbd\dms30308\EP05005-sh	t-xssh.tdgn	DRAWN -	REVISIED -			57	*	IROQUOIS	190	167	
	PLOT SCALE = 20.0000' / in.	CHECKED -	REVISIED -			*(38-4)RS-2.(38-4)BR-1.BR-3					
	PLOT DATE = 6/2/2014	DATE -	REVISIED -			CONTRACT NO. 66757					
					SCALE:	SHEET NO. 73 OF 96 SHEETS		STA. 464+00.00 TO STA. 467+00.00			
					FED. ROAD DIST. NO. ILLINOIS FED. AID PROJECT						

DATE	
BY	
FINAL SURVEY	SURVEYED
NOTE BOOK	PLOTTED
NO.	TEMPLATE
	AREAS
	CHECKED

DATE	
BY	
ORIGINAL SURVEY	SURVEYED
NOTE BOOK	PLOTTED
NO.	TEMPLATE
	AREAS
	CHECKED



**NORTH BOUND**

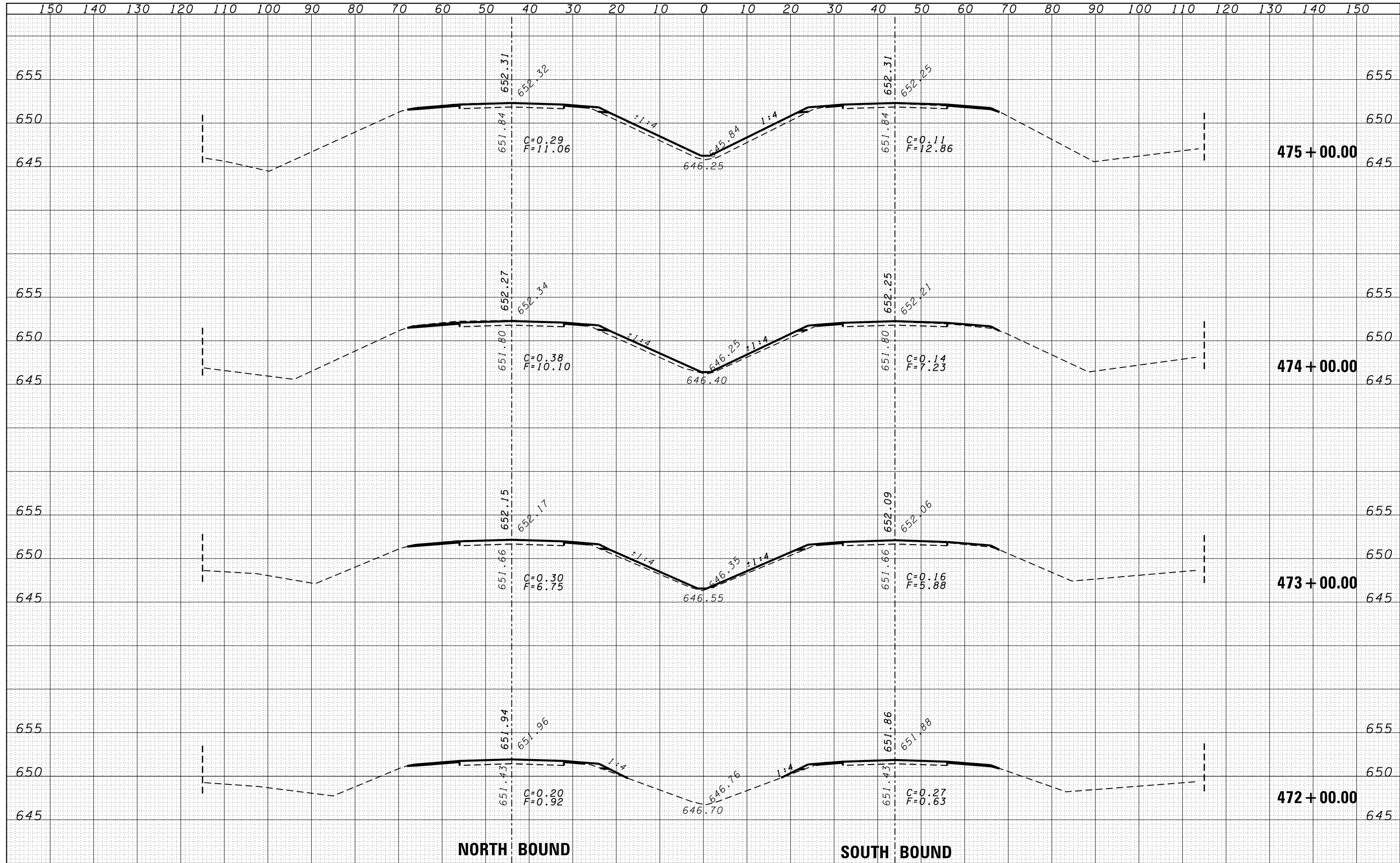
**SOUTH BOUND**

FILE NAME =	USER NAME = duncanbd	DESIGNED -	REVISÉ -	<b>STATE OF ILLINOIS</b> <b>DEPARTMENT OF TRANSPORTATION</b>	<b>CROSS SECTIONS</b>	F.A.I. RTÉ.	SECTION	COUNTY	TOTAL SHEETS	SHEET NO.	
es:\pw-work\pwtodot\duncanbd\dms30308\EP05005-sh	t-xssht.dgn	DRAWN -	REVISÉ -			57	*	IROQUOIS	190	168	
	PLOT SCALE = 20.0000' / in.	CHECKED -	REVISÉ -			*(38-4)RS-2,(38-4)BR-1,BR-3					
	PLOT DATE = 6/2/2014	DATE -	REVISÉ -			CONTRACT NO. 66757					
						SCALE:		SHEET NO. 74 OF 96 SHEETS		STA. 468+00.00 TO STA. 471+00.00	
								FED. ROAD DIST. NO.		ILLINOIS FED. AID PROJECT	



DATE	
BY	
FINAL SURVEY	SURVEYED
NOTE BOOK	PLOTTED
NO.	AREAS CHECKED

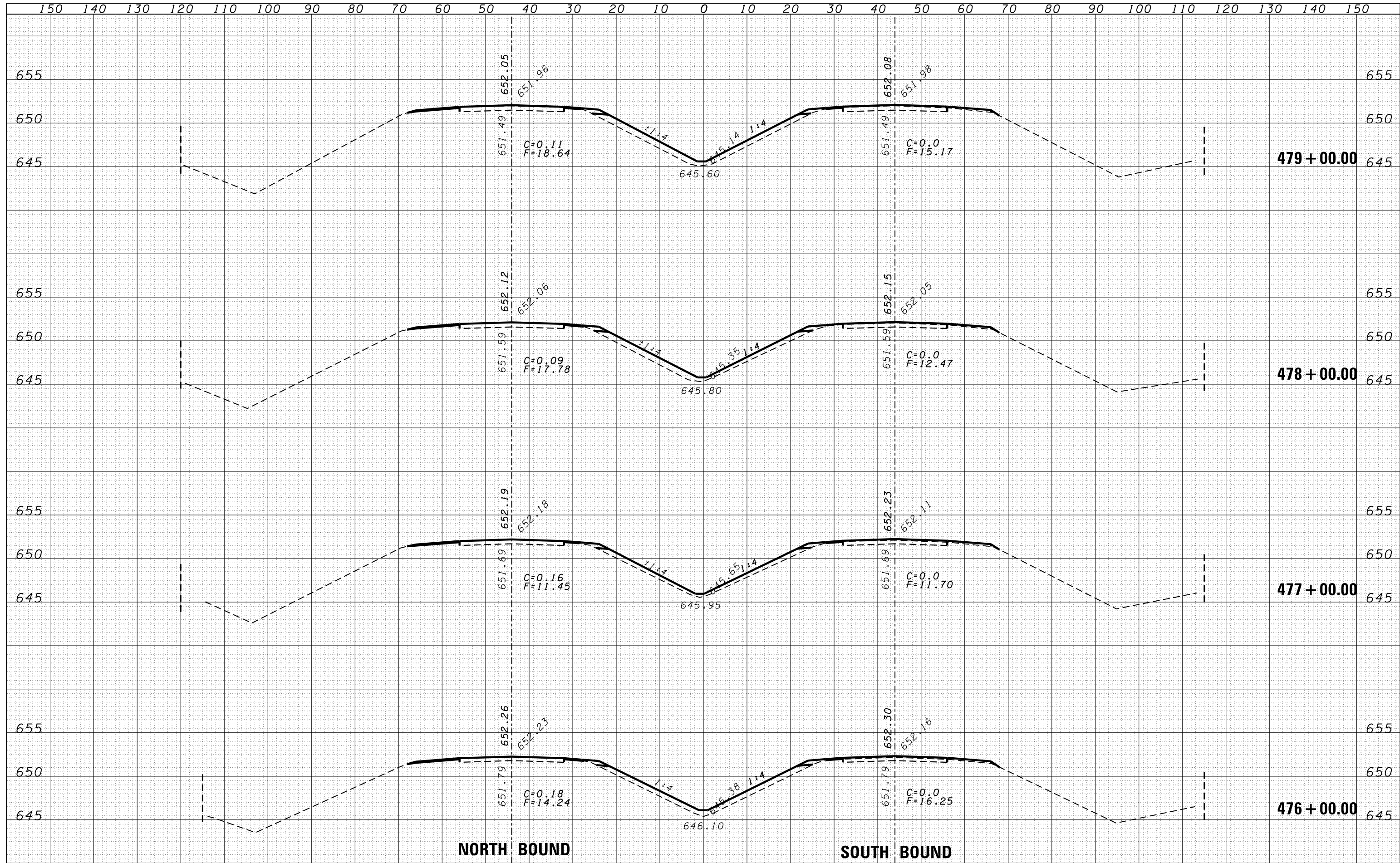
DATE	
BY	
ORIGINAL SURVEY	SURVEYED
NOTE BOOK	PLOTTED
NO.	AREAS CHECKED



FILE NAME =	USER NAME = duncanbd	DESIGNED -	REVISED -	<b>STATE OF ILLINOIS</b> <b>DEPARTMENT OF TRANSPORTATION</b>	<b>CROSS SECTIONS</b>	F.A.I. RTE.	SECTION	COUNTY	TOTAL SHEETS	SHEET NO.	
es:\pw\work\pwt\dot\duncanbd\dms30308\EP05005-sh	txsht.dgn	DRAWN -	REVISED -			57	*	IROQUOIS	190	169	
	PLOT SCALE = 20.0000' / in.	CHECKED -	REVISED -			*(38-4)RS-2,(38-4)BR-1, BR-3					
	PLOT DATE = 6/2/2014	DATE -	REVISED -			CONTRACT NO. 66757					
						SCALE:	SHEET NO. 75 OF 96 SHEETS		STA. 472+00.00 TO STA. 475+00.00		
						FED. ROAD DIST. NO. ILLINOIS FED. AID PROJECT					

DATE	
BY	
ORIGINAL SURVEY	
SURVEYED	
PLOTTED	
TEMPLATE	
NOTE BOOK	
AREAS	
CHECKED	
NO.	

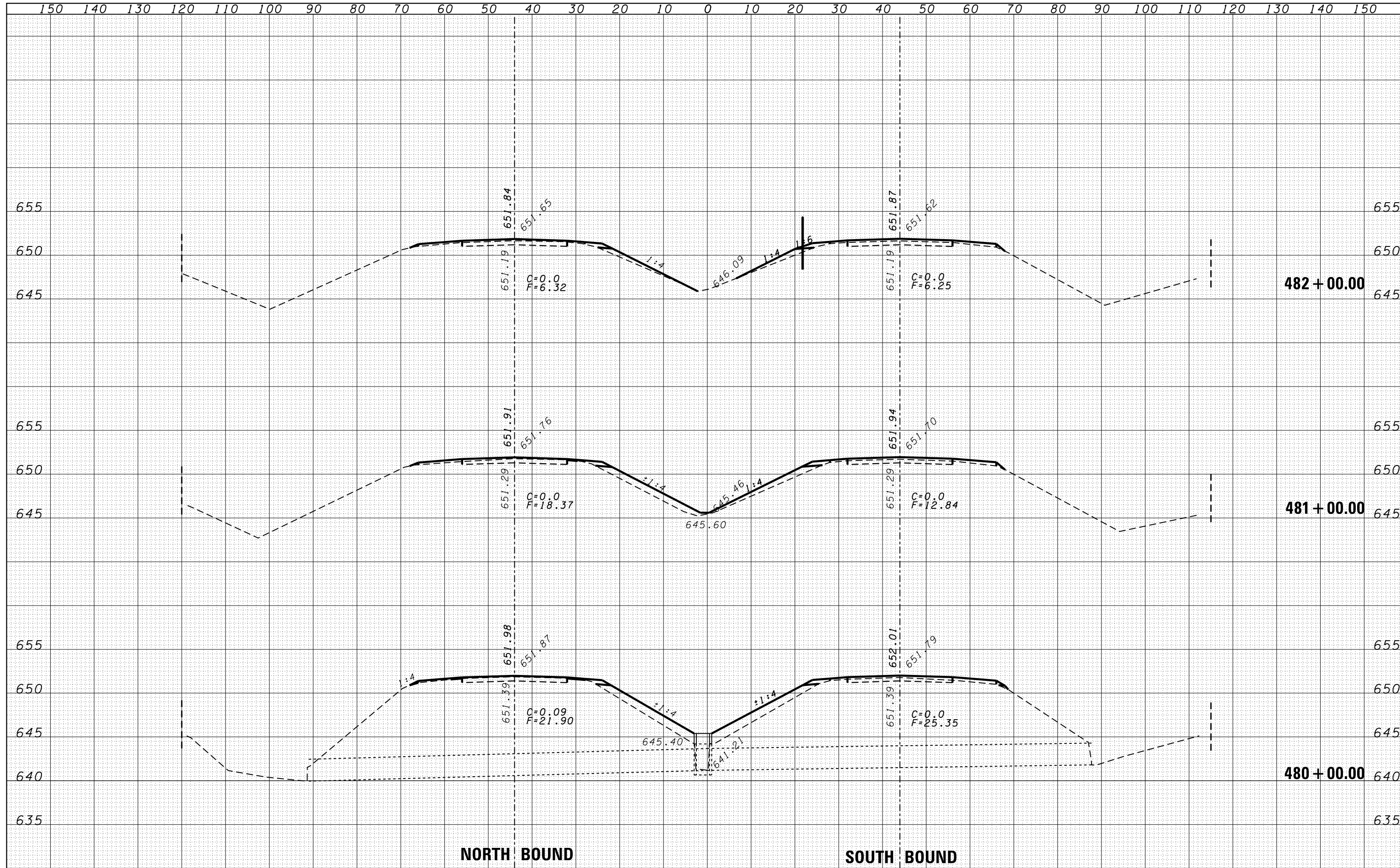
DATE	
BY	
ORIGINAL SURVEY	
SURVEYED	
PLOTTED	
TEMPLATE	
NOTE BOOK	
AREAS	
CHECKED	
NO.	



FILE NAME =	USER NAME = duncanbd	DESIGNED -	REVISED -	<b>STATE OF ILLINOIS</b> <b>DEPARTMENT OF TRANSPORTATION</b>	<b>CROSS SECTIONS</b>	F.A.I. RTE.	SECTION	COUNTY	TOTAL SHEETS	SHEET NO.		
es:\pw\work\pwt\dot\duncanbd\dms30308\EP05005-sh	txsht.dgn	DRAWN -	REVISED -			57	*	IROQUOIS	190	170		
PLOT SCALE = 20.0000' / in.		CHECKED -	REVISED -			*(38-4)RS-2.(38-4)BR-1.BR-3						
PLOT DATE = 6/2/2014		DATE -	REVISED -			CONTRACT NO. 66757						
SCALE:						SHEET NO. 76 OF 96 SHEETS		STA. 476+00.00 TO STA. 479+00.00			FED. ROAD DIST. NO.	ILLINOIS FED. AID PROJECT

DATE	
BY	
FINAL SURVEY	
SURVEYED	
PLOTTED	
TEMPLATE	
NOTE BOOK	
AREAS	
CHECKED	
NO.	

DATE	
BY	
ORIGINAL SURVEY	
SURVEYED	
PLOTTED	
TEMPLATE	
NOTE BOOK	
AREAS	
CHECKED	
NO.	



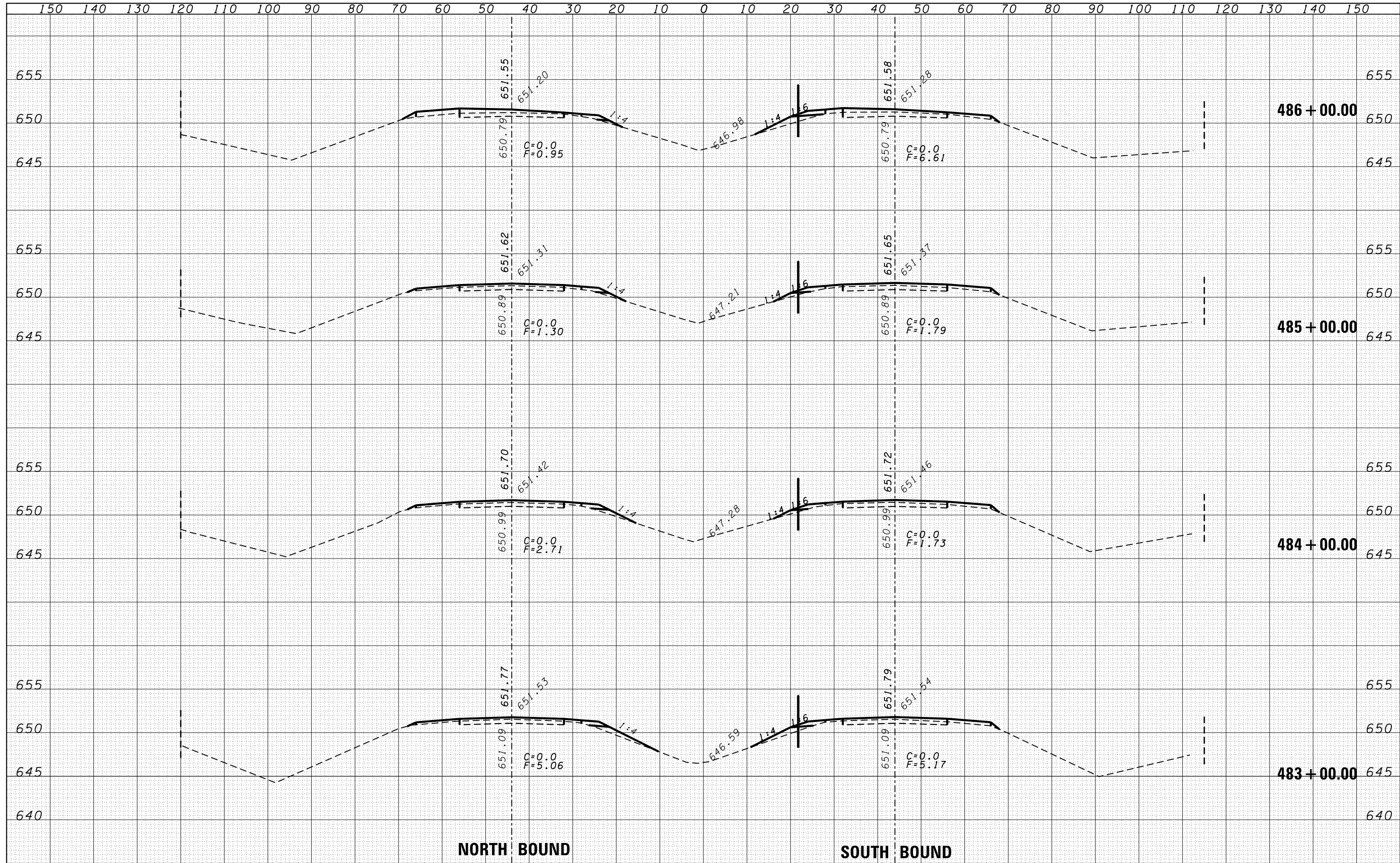
**NORTH BOUND**

**SOUTH BOUND**

FILE NAME =	USER NAME = duncanbd	DESIGNED -	REVISED -	<b>STATE OF ILLINOIS</b> <b>DEPARTMENT OF TRANSPORTATION</b>	<b>CROSS SECTIONS</b>	F.A.I. RTE.	SECTION	COUNTY	TOTAL SHEETS	SHEET NO.	
es:\pw\work\pwt\dot\duncanbd\dms30308\EP05005-sh	t-xssh.tdgn	DRAWN -	REVISED -			57	*	IROQUOIS	190	171	
	PLOT SCALE = 20.0000' / in.	CHECKED -	REVISED -			*38-41RS-2.(38-4)BR.BR-1.BR-3 CONTRACT NO. 66757					
	PLOT DATE = 6/2/2014	DATE -	REVISED -			SCALE:	SHEET NO. 77 OF 96 SHEETS	STA. 480+00.00	TO STA. 482+00.00	FED. ROAD DIST. NO.	ILLINOIS FED. AID PROJECT

DATE	
BY	
FINAL SURVEY	SURVEYED
NOTE BOOK	PLOTTED
NO.	TEMPLATE
	AREAS
	CHECKED

DATE	
BY	
ORIGINAL SURVEY	SURVEYED
NOTE BOOK	PLOTTED
NO.	TEMPLATE
	AREAS
	CHECKED

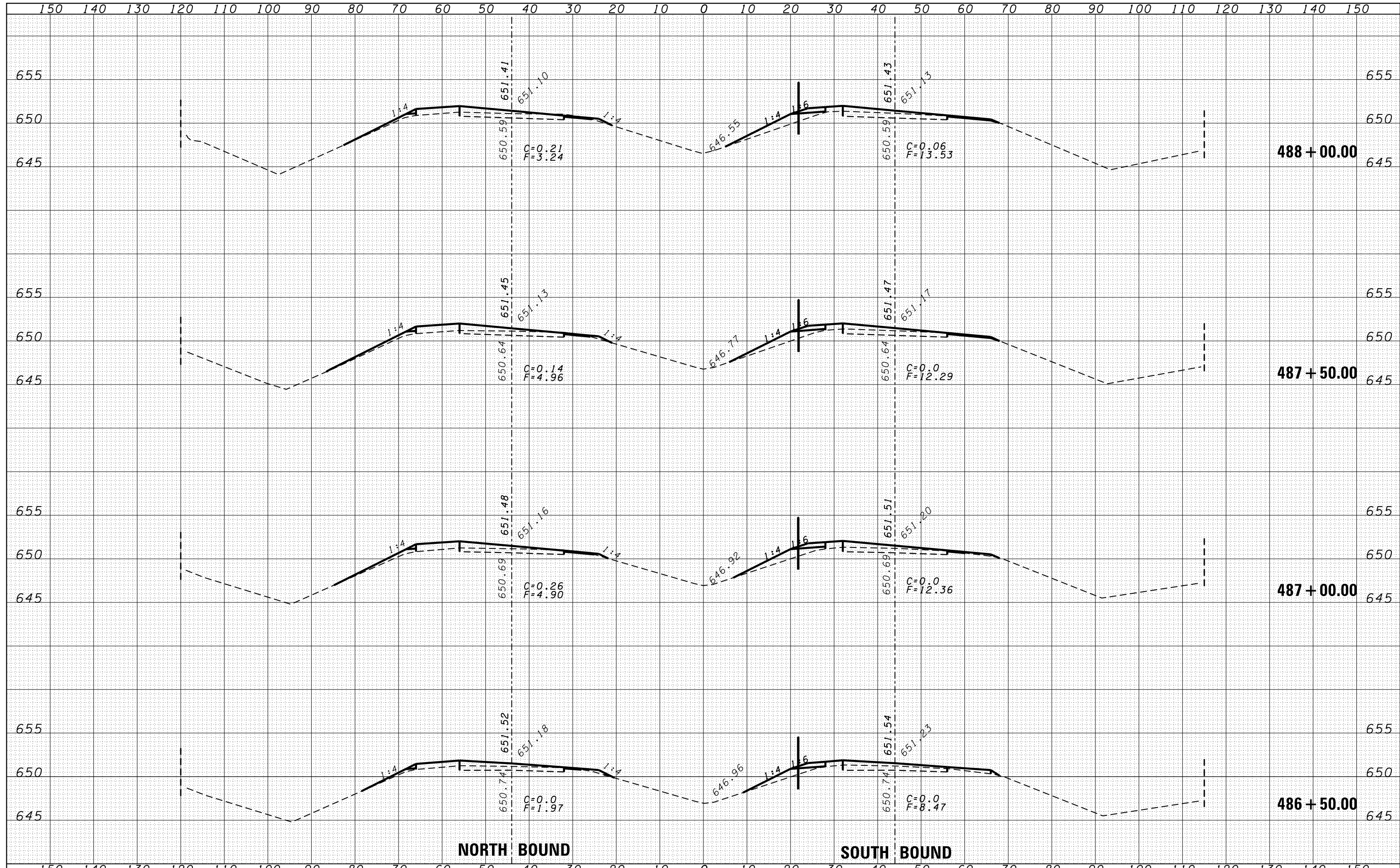


FILE NAME =	USER NAME = duncanbd	DESIGNED -	REVISD -	<b>STATE OF ILLINOIS</b> <b>DEPARTMENT OF TRANSPORTATION</b>	<b>CROSS SECTIONS</b>	F.A.I. RTE.	SECTION	COUNTY	TOTAL SHEETS	SHEET NO.	
es:\pw\work\pwt\dot\duncanbd\dms30308\EP05005-sh	t-xssht.dgn	DRAWN -	REVISD -			57	*	IROQUOIS	190	172	
		CHECKED -	REVISD -			*(38-4)RS-2,(38-4)BR-BR-1,BR-3					
		DATE - 6/2/2014	REVISD -			CONTRACT NO. 66757					
SCALE:						SHEET NO. 78 OF 96 SHEETS		STA. 483+00.00 TO STA. 486+00.00			
						FED. ROAD DIST. NO.		ILLINOIS FED. AID PROJECT			



DATE	
BY	
ORIGINAL SURVEY	
SURVEYED	
PLOTTED	
TEMPLATE	
NOTE BOOK	
AREAS	
CHECKED	
NO.	

DATE	
BY	
ORIGINAL SURVEY	
SURVEYED	
PLOTTED	
TEMPLATE	
NOTE BOOK	
AREAS	
CHECKED	
NO.	



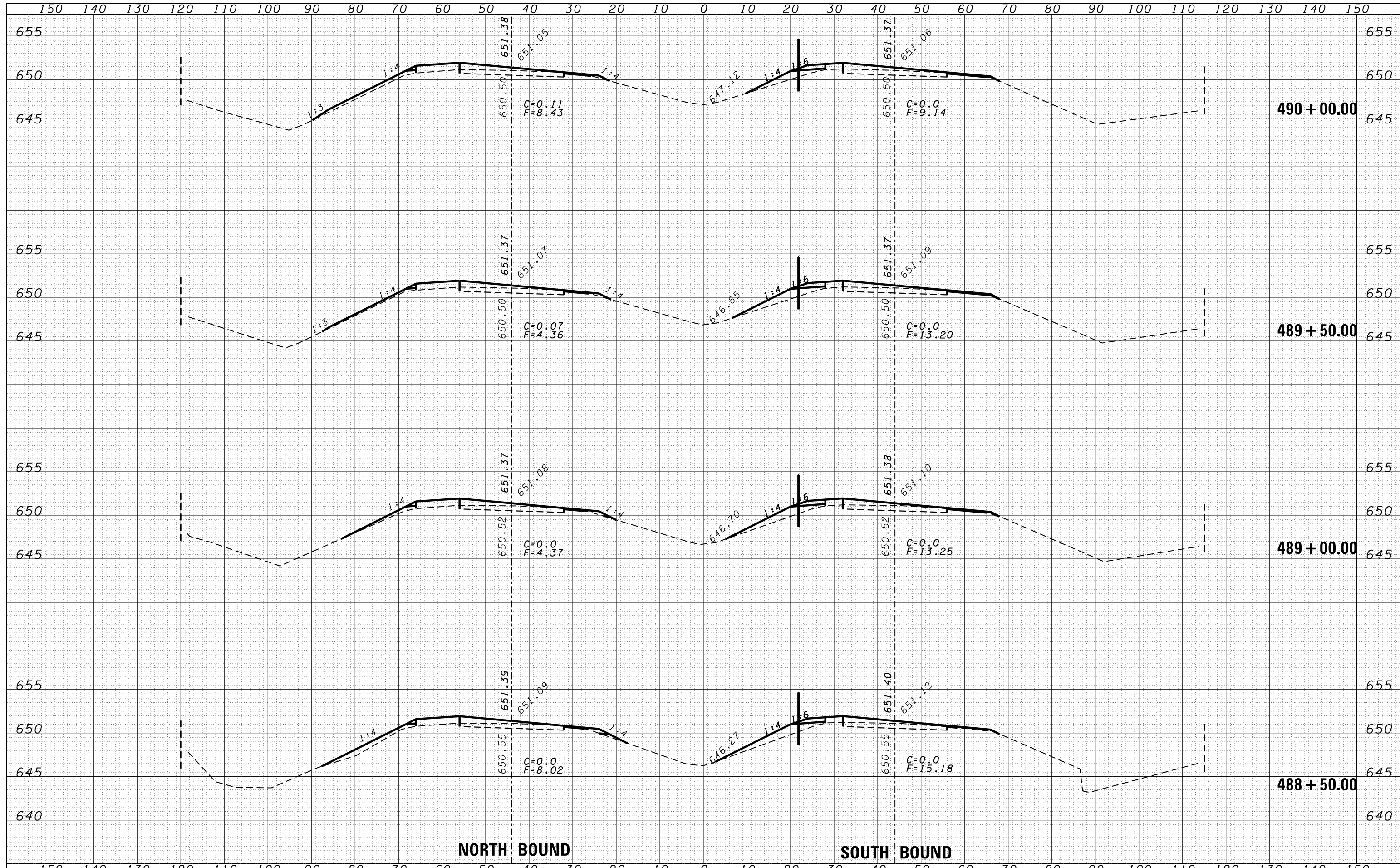
**NORTH BOUND**

**SOUTH BOUND**

FILE NAME =	USER NAME = duncanbd	DESIGNED -	REVISED -	<b>STATE OF ILLINOIS</b> <b>DEPARTMENT OF TRANSPORTATION</b>	<b>CROSS SECTIONS</b>	F.A.I. RTE.	SECTION	COUNTY	TOTAL SHEETS	SHEET NO.
es:\pw-work\pwt\dot\duncanbd\dms30308\EP05005-sh-t-xsh.tdgn	DRAWN -	REVISED -	57			*	IROQUOIS	190	173	
PLOT SCALE = 20.0000' / in.	CHECKED -	REVISED -	*(38-4)RS-2.(38-4)BR-1.BR-3				CONTRACT NO. 66757			
PLOT DATE = 6/2/2014	DATE -	REVISED -	SCALE:			SHEET NO. 79 OF 96 SHEETS	STA. 486+50.00 TO STA. 488+00.00	FED. ROAD DIST. NO.	ILLINOIS FED. AID PROJECT	

DATE	
BY	
FINAL SURVEY	SURVEYED
NOTE BOOK	PLOTTED
NO.	TEMPLATE
	AREAS CHECKED
	AREAS CHECKED

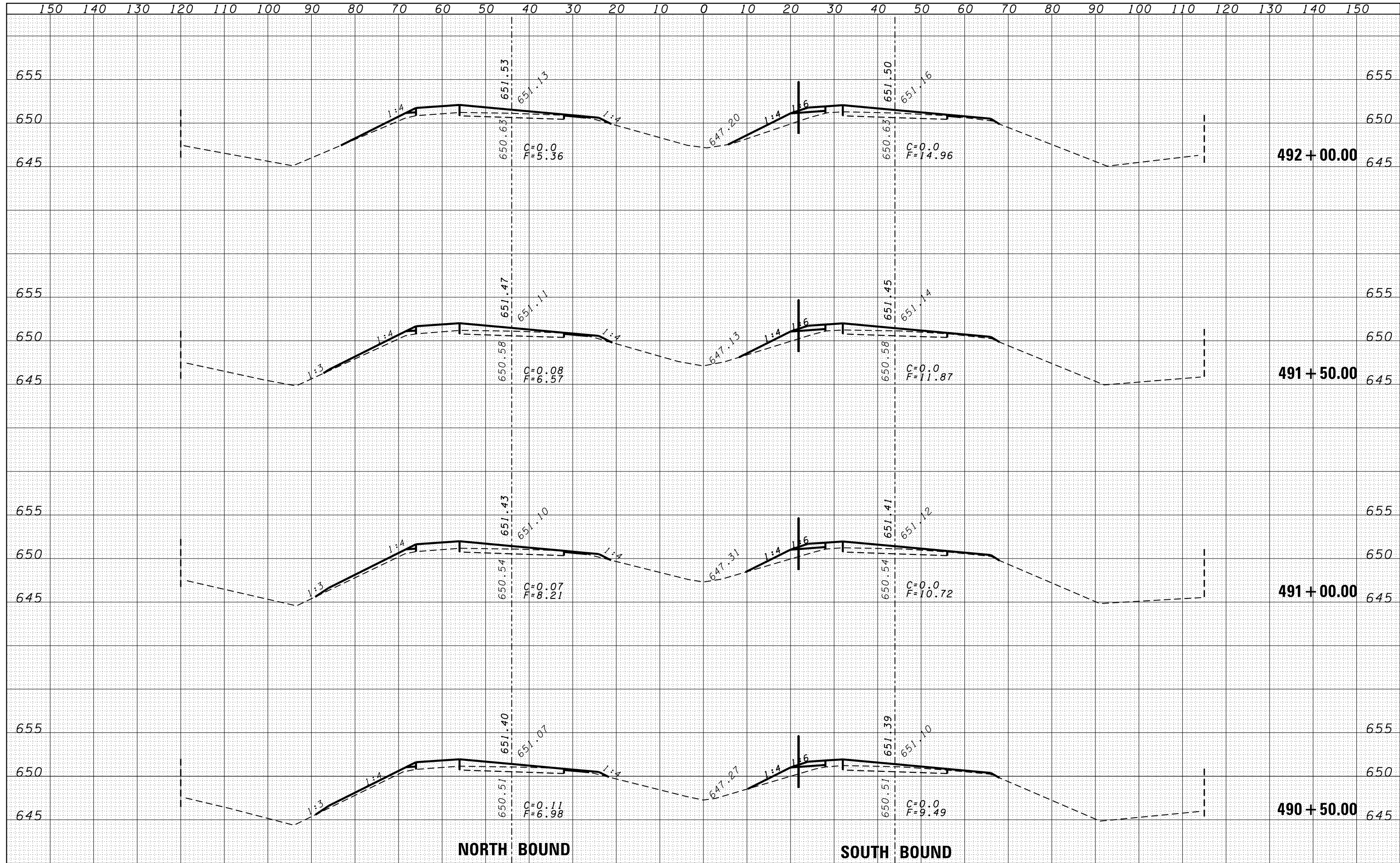
DATE	
BY	
ORIGINAL SURVEY	SURVEYED
NOTE BOOK	PLOTTED
NO.	TEMPLATE
	AREAS CHECKED
	AREAS CHECKED



FILE NAME =	USER NAME = duncanbd	DESIGNED -	REVISED -	<b>STATE OF ILLINOIS</b> <b>DEPARTMENT OF TRANSPORTATION</b>	<b>CROSS SECTIONS</b>	F.A.I. RTE.	SECTION	COUNTY	TOTAL SHEETS	SHEET NO.	
es:\pw-work\pwtodot\duncanbd\dms30308\EP05005-sh	t-xssh.dgn	DRAWN -	REVISED -			57	*	IROQUOIS	190	174	
		CHECKED -	REVISED -			*(38-4)RS-2,(38-4)BR-BR-1, BR-3					
		DATE - 6/2/2014	REVISED -			CONTRACT NO. 66757					
SCALE:						SHEET NO. 80 OF 96 SHEETS		STA. 488+50.00 TO STA. 490+00.00			
						FED. ROAD DIST. NO.		ILLINOIS FED. AID PROJECT			

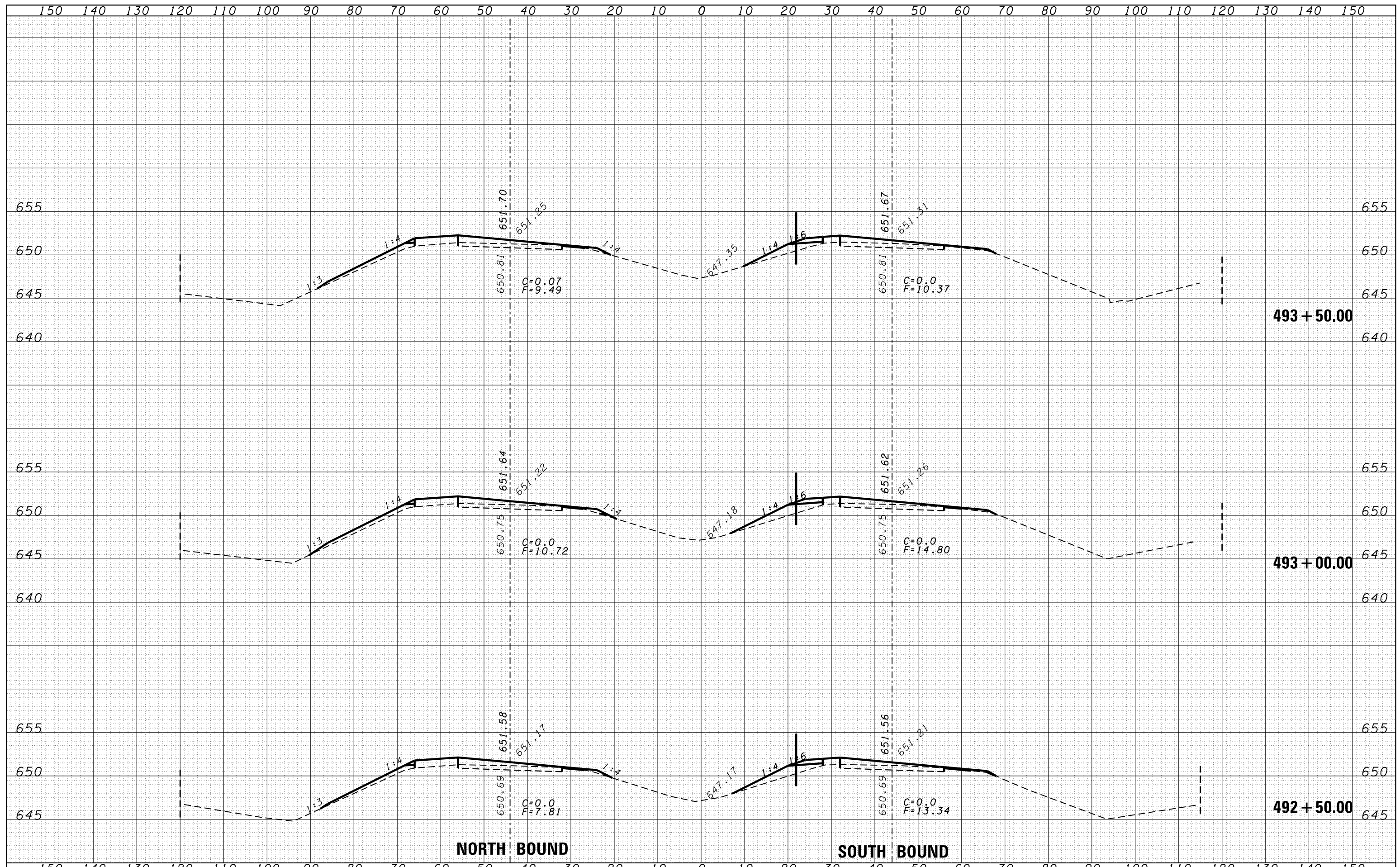
DATE	
BY	
FINAL SURVEY	SURVEYED
NOTE BOOK	PLOTTED
NO.	TEMPLATE
	AREAS
	CHECKED

DATE	
BY	
ORIGINAL SURVEY	SURVEYED
NOTE BOOK	PLOTTED
NO.	TEMPLATE
	AREAS
	CHECKED



DATE	
BY	
FINAL SURVEY	
SURVEYED	
PLOTTED	
TEMPLATE	
NOTE BOOK	
AREAS	
CHECKED	
NO.	

DATE	
BY	
ORIGINAL SURVEY	
SURVEYED	
PLOTTED	
TEMPLATE	
NOTE BOOK	
AREAS	
CHECKED	
NO.	



**NORTH BOUND**

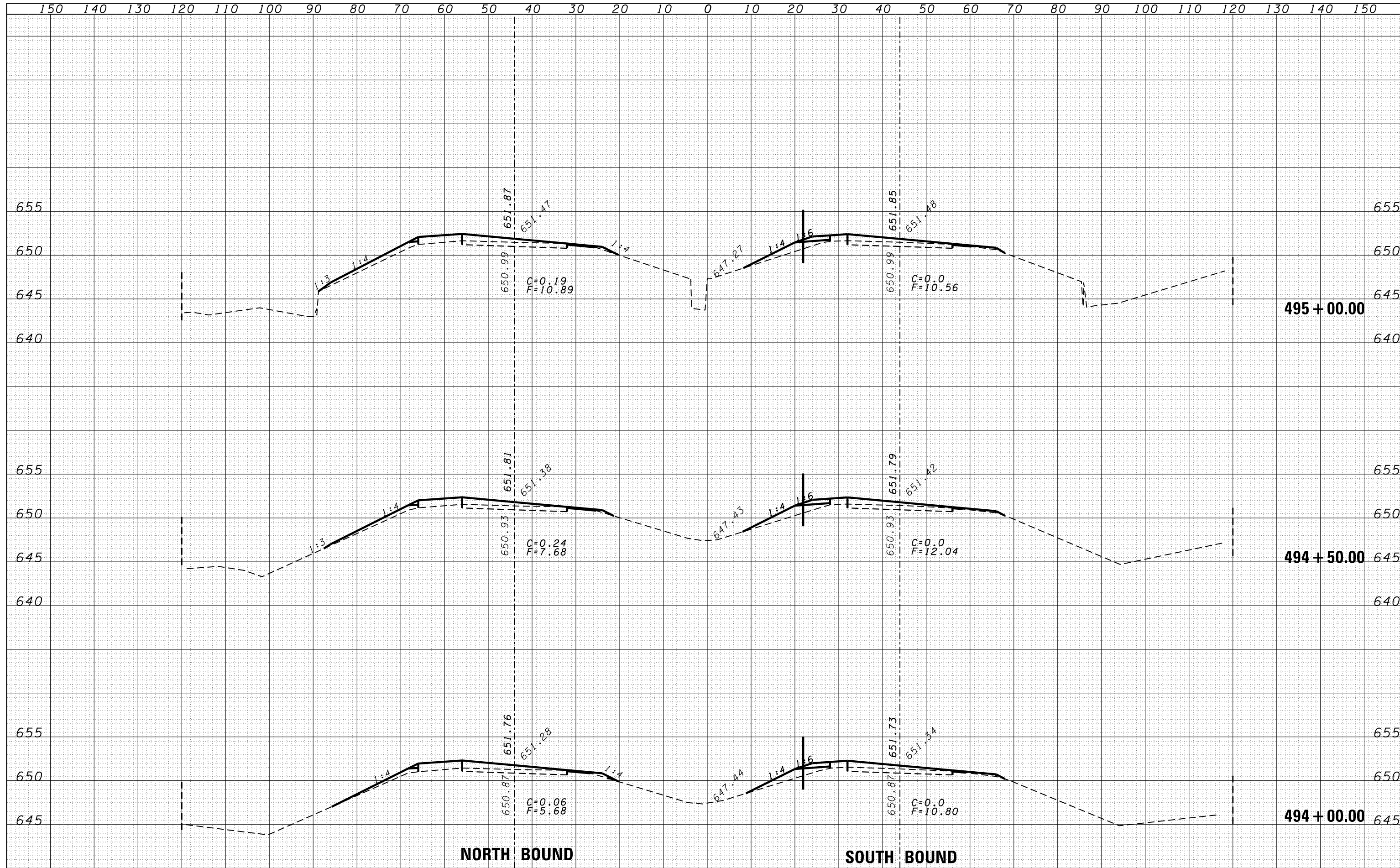
**SOUTH BOUND**

FILE NAME =	USER NAME = duncanbd	DESIGNED -	REVISÉ -	<b>STATE OF ILLINOIS DEPARTMENT OF TRANSPORTATION</b>	<b>CROSS SECTIONS</b>	F.A.I. RTÉ.	SECTION	COUNTY	TOTAL SHEETS	SHEET NO.		
es:\pw\work\p\tdot\duncanbd\dms30308\EP05005-sh	t-xssh.tdgn	DRAWN -	REVISÉ -			57	*	IROQUOIS	190	176		
	PLOT SCALE = 20.0000' / in.	CHECKED -	REVISÉ -			*(38-4)RS-2,(38-4)BR-1,BR-3						
	PLOT DATE = 6/2/2014	DATE -	REVISÉ -			CONTRACT NO. 66757						
						SCALE:		SHEET NO. 82 OF 96 SHEETS			STA. 492+50.00 TO STA. 493+50.00	
								FED. ROAD DIST. NO.			ILLINOIS FED. AID PROJECT	



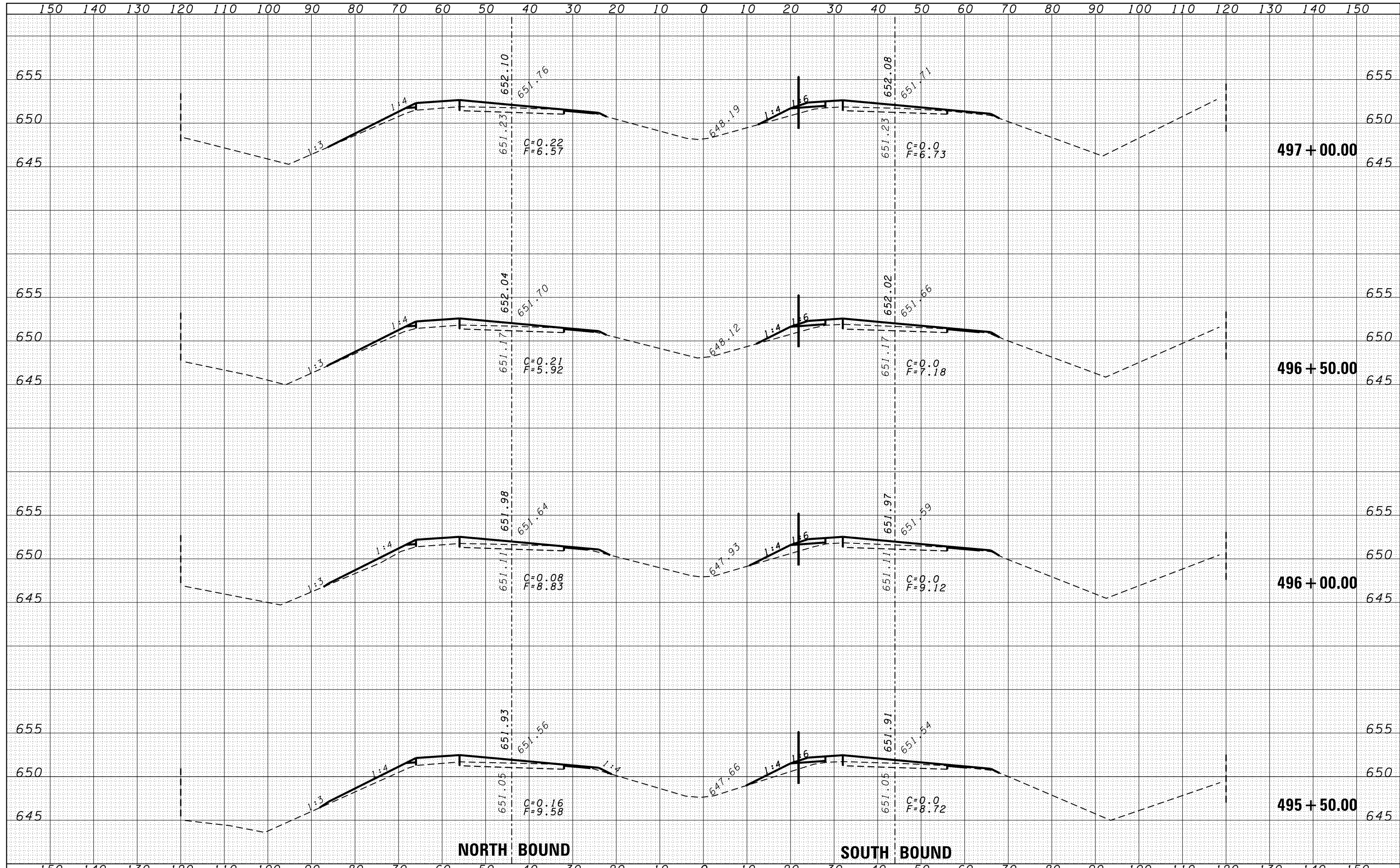
DATE	
BY	
FINAL SURVEY	SURVEYED
NOTE BOOK	PLOTTED
NO.	TEMPLATE
	AREAS
	CHECKED

DATE	
BY	
ORIGINAL SURVEY	SURVEYED
NOTE BOOK	PLOTTED
NO.	TEMPLATE
	AREAS
	CHECKED



DATE	
BY	
FINAL SURVEY	SURVEYED
NOTE BOOK	PLOTTED
NO.	TEMPLATE
	AREAS
	CHECKED

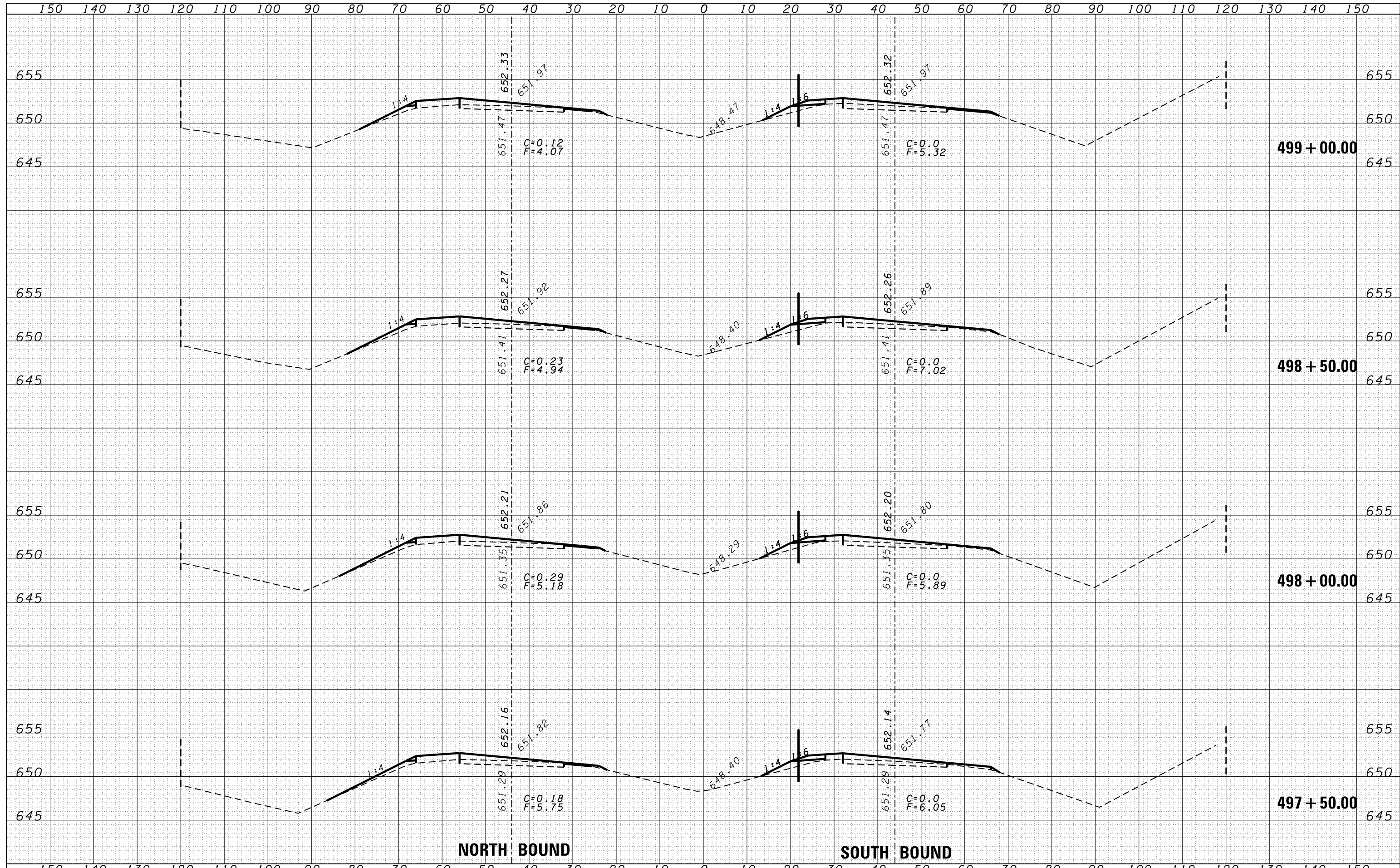
DATE	
BY	
ORIGINAL SURVEY	SURVEYED
NOTE BOOK	PLOTTED
NO.	TEMPLATE
	AREAS
	CHECKED



FILE NAME =	USER NAME = duncanbd	DESIGNED -	REVISED -	<b>STATE OF ILLINOIS DEPARTMENT OF TRANSPORTATION</b>	<b>CROSS SECTIONS</b>	F.A.I. RTE.	SECTION	COUNTY	TOTAL SHEETS	SHEET NO.	
es:\pw\work\pwt\dot\duncanbd\dms30308\EP05005-sh	txsht.dgn	DRAWN -	REVISED -			57	*	IROQUOIS	190	178	
	PLOT SCALE = 20.0000' / in.	CHECKED -	REVISED -			*(38-4)RS-2,(38-4)BR-1, BR-3					
	PLOT DATE = 6/2/2014	DATE -	REVISED -			CONTRACT NO. 66757					
					SCALE:	SHEET NO. 84 OF 96 SHEETS		STA. 495+50.00 TO STA. 497+00.00			
					FED. ROAD DIST. NO. ILLINOIS FED. AID PROJECT						

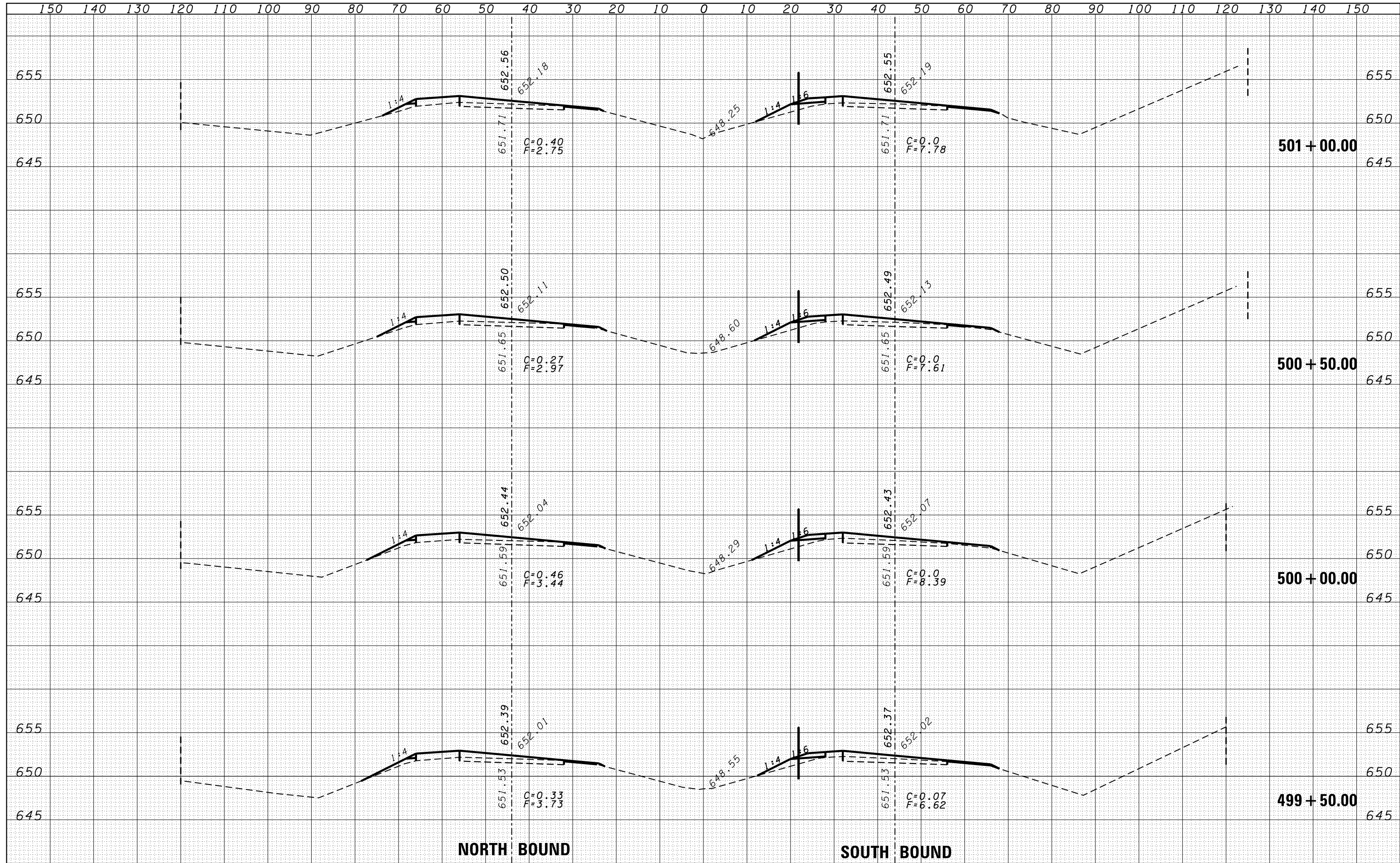
DATE	
BY	
ORIGINAL SURVEY	
SURVEYED	
PLOTTED	
TEMPLATE	
AREAS	
CHECKED	
NO.	

DATE	
BY	
ORIGINAL SURVEY	
SURVEYED	
PLOTTED	
TEMPLATE	
AREAS	
CHECKED	
NO.	



DATE	
BY	
FINAL SURVEY	SURVEYED
NOTE BOOK	PLOTTED
NO.	TEMPLATE
	AREAS
	CHECKED

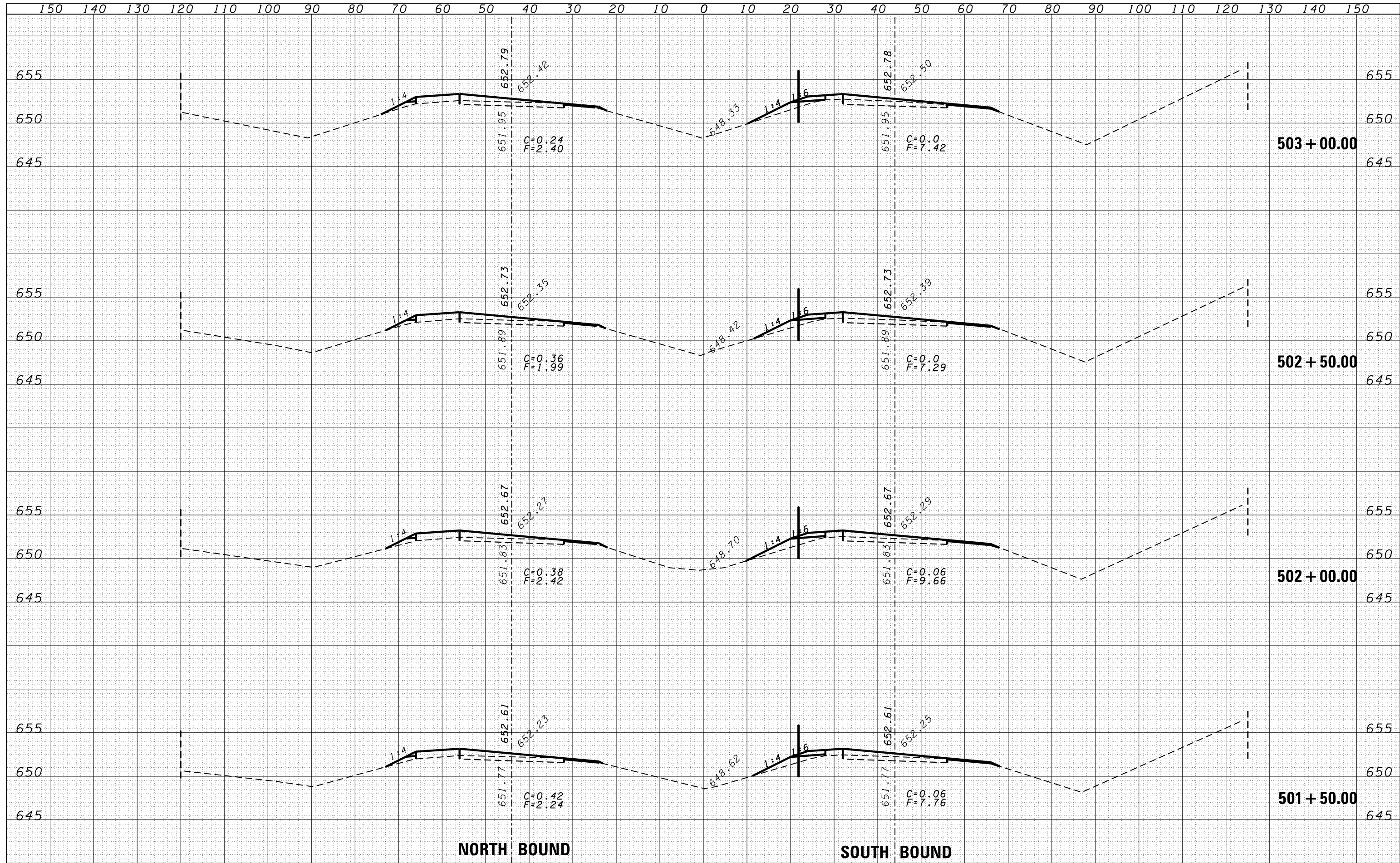
DATE	
BY	
ORIGINAL SURVEY	SURVEYED
NOTE BOOK	PLOTTED
NO.	TEMPLATE
	AREAS
	CHECKED





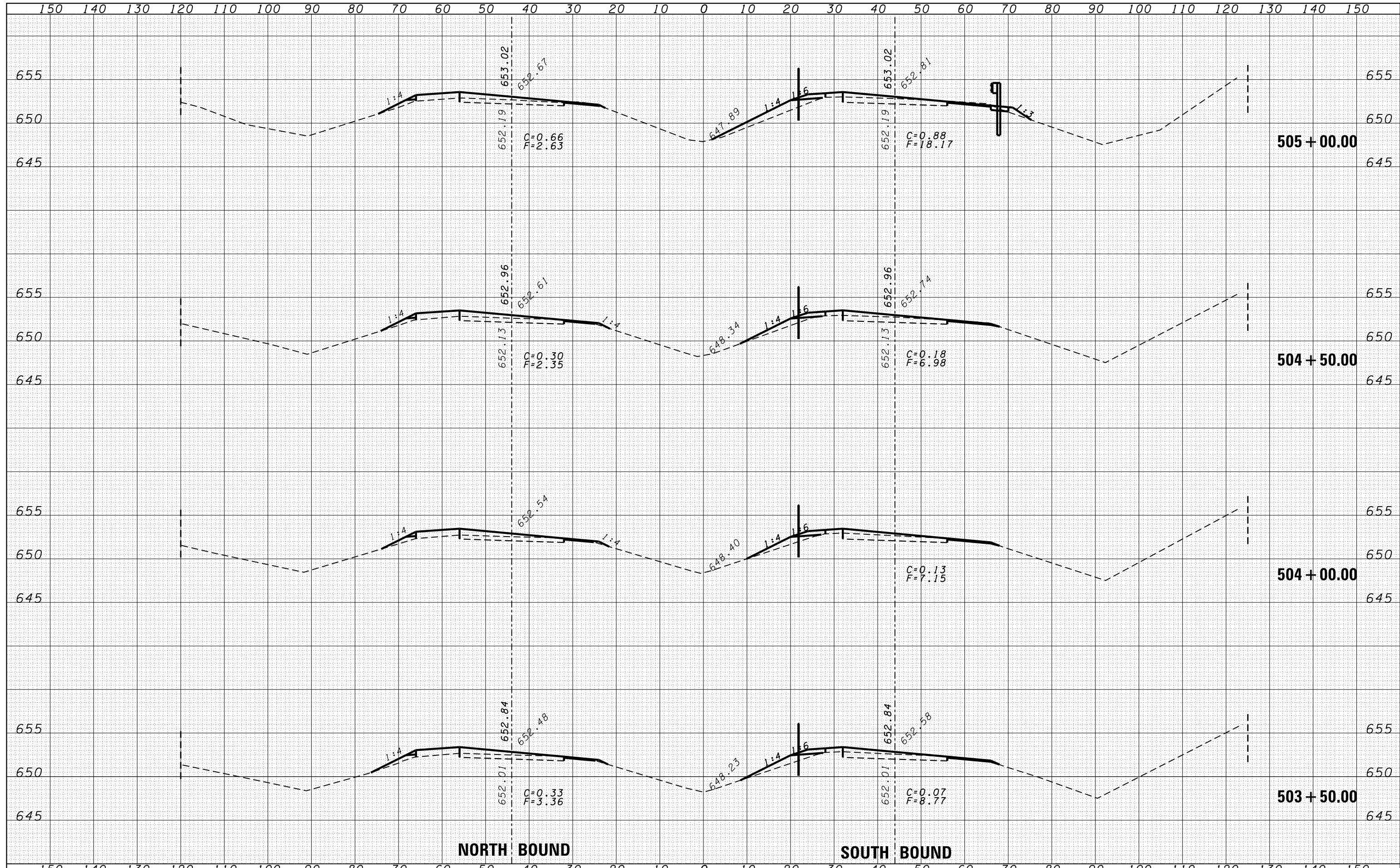
DATE	
BY	
FINAL SURVEY	SURVEYED
NOTE BOOK	PLOTTED
NO.	TEMPLATE
	AREAS
	CHECKED

DATE	
BY	
ORIGINAL SURVEY	SURVEYED
NOTE BOOK	PLOTTED
NO.	TEMPLATE
	AREAS
	CHECKED



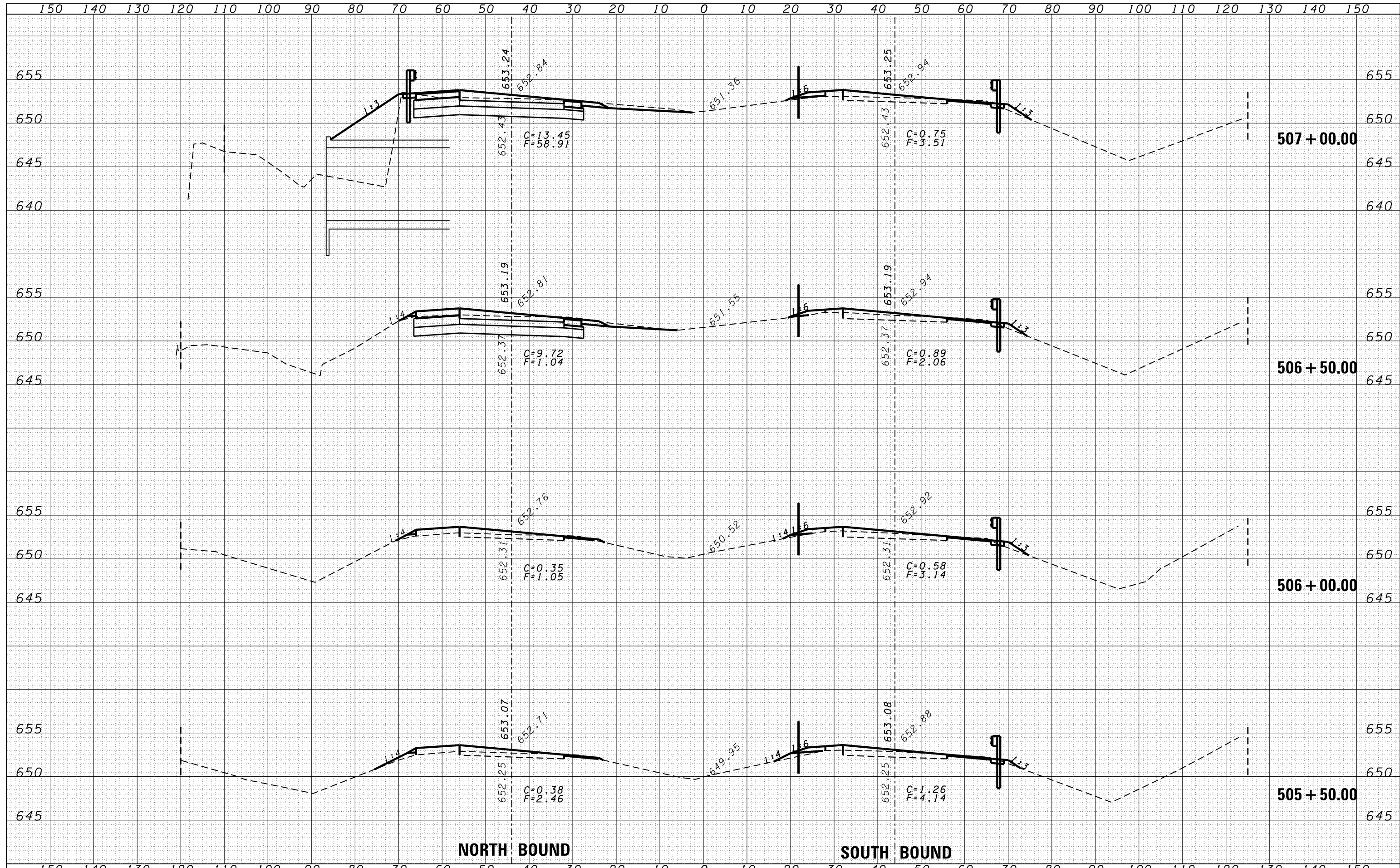
DATE	
BY	
ORIGINAL SURVEY	
SURVEYED	
NOTE BOOK	
PLOTTED	
TEMPLATE	
AREAS	
CHECKED	

DATE	
BY	
ORIGINAL SURVEY	
SURVEYED	
NOTE BOOK	
PLOTTED	
TEMPLATE	
AREAS	
CHECKED	



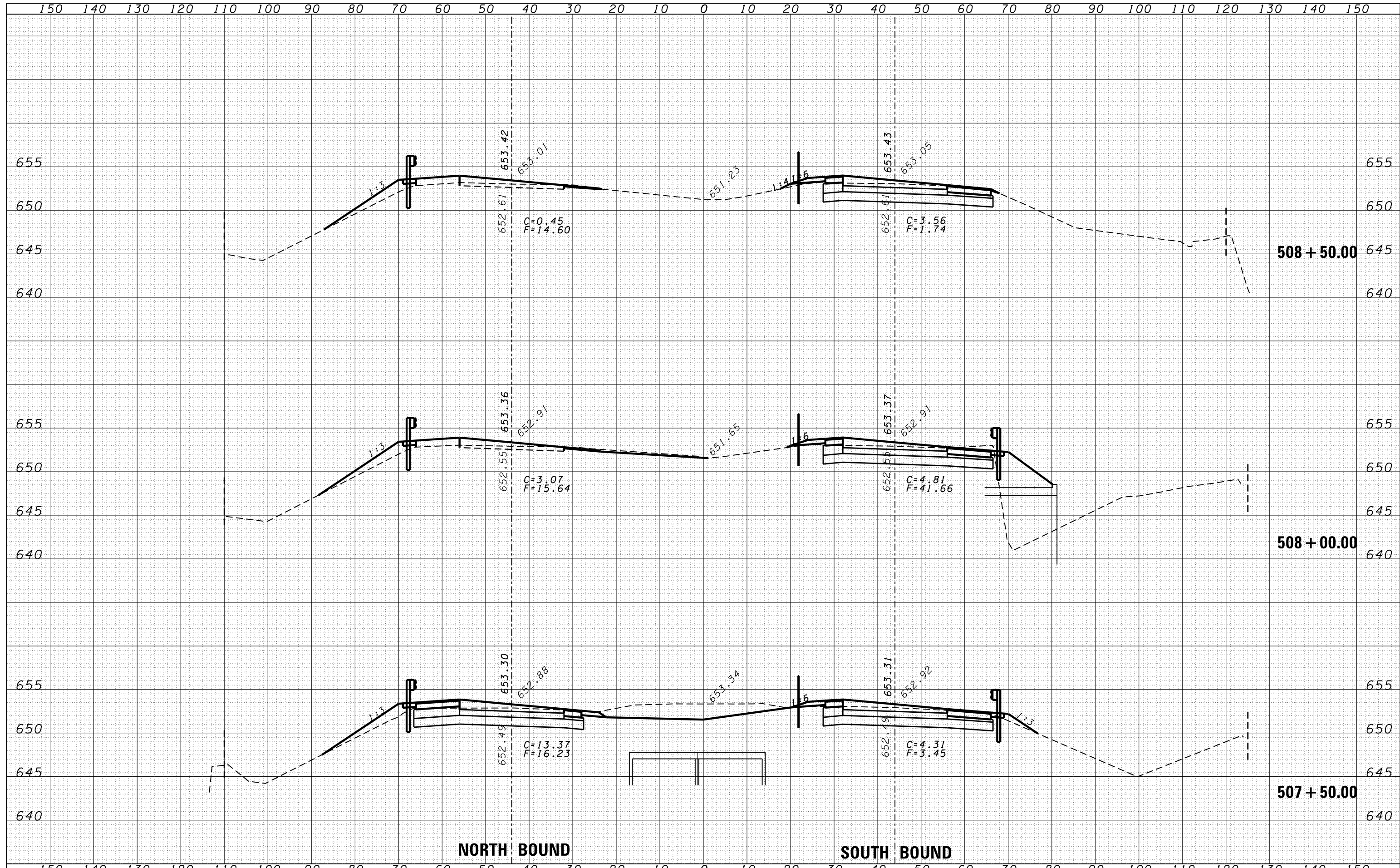
DATE	
BY	
FINAL SURVEY	SURVEYED
NOTE BOOK	PLOTTED
NO.	TEMPLATE
	AREAS
	CHECKED

DATE	
BY	
ORIGINAL SURVEY	SURVEYED
NOTE BOOK	PLOTTED
NO.	TEMPLATE
	AREAS
	CHECKED



DATE	
BY	
SURVEYED	
PLOTTED	
TEMPLATE	
AREAS	
CHECKED	
FINAL SURVEY	
NOTE BOOK	
NO.	

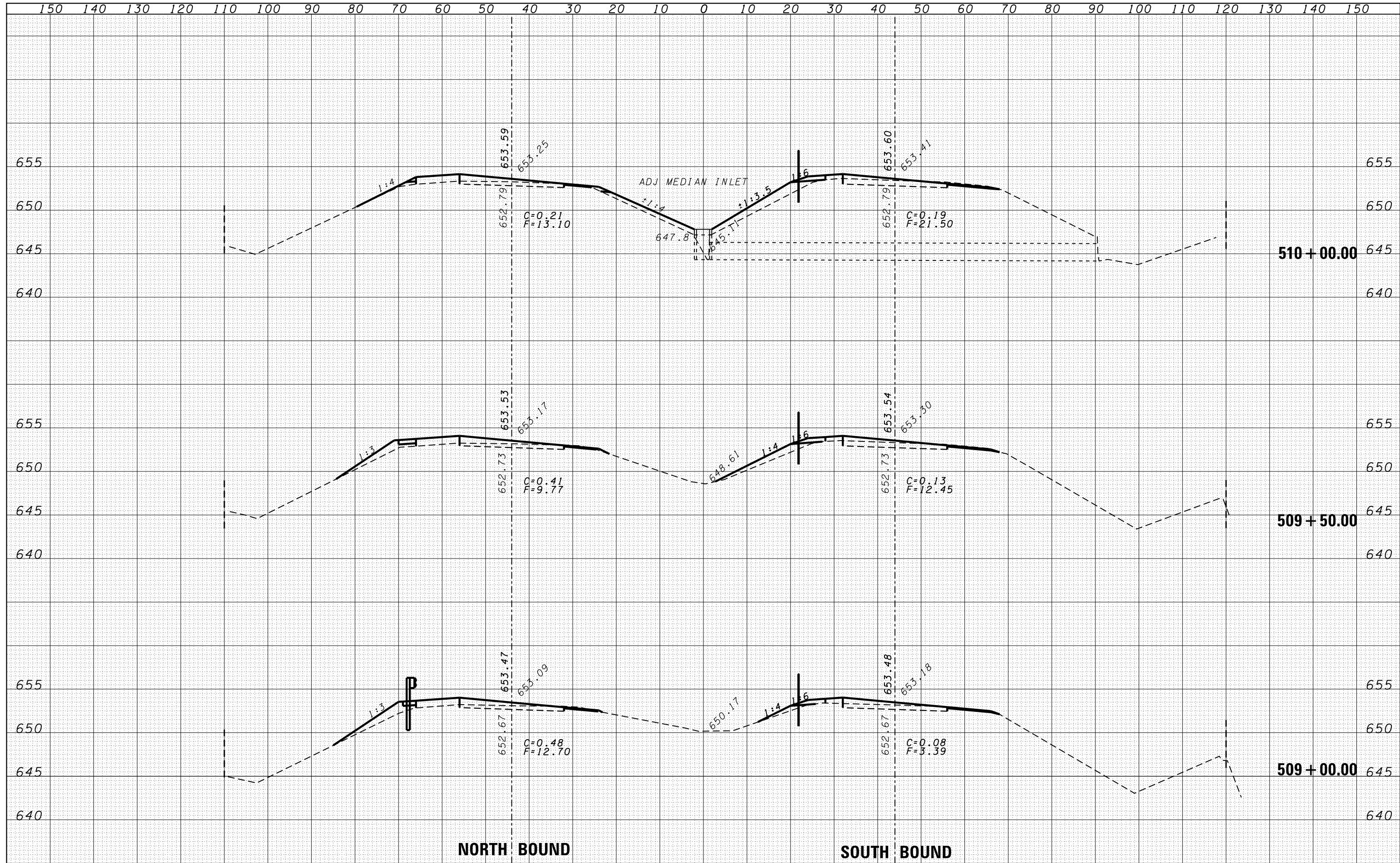
DATE	
BY	
SURVEYED	
PLOTTED	
TEMPLATE	
AREAS	
CHECKED	
ORIGINAL SURVEY	
NOTE BOOK	
NO.	





DATE	
BY	
FINAL SURVEY	SURVEYED
NOTE BOOK	PLOTTED
NO.	TEMPLATE
	AREAS
	CHECKED

DATE	
BY	
ORIGINAL SURVEY	SURVEYED
NOTE BOOK	PLOTTED
NO.	TEMPLATE
	AREAS
	CHECKED



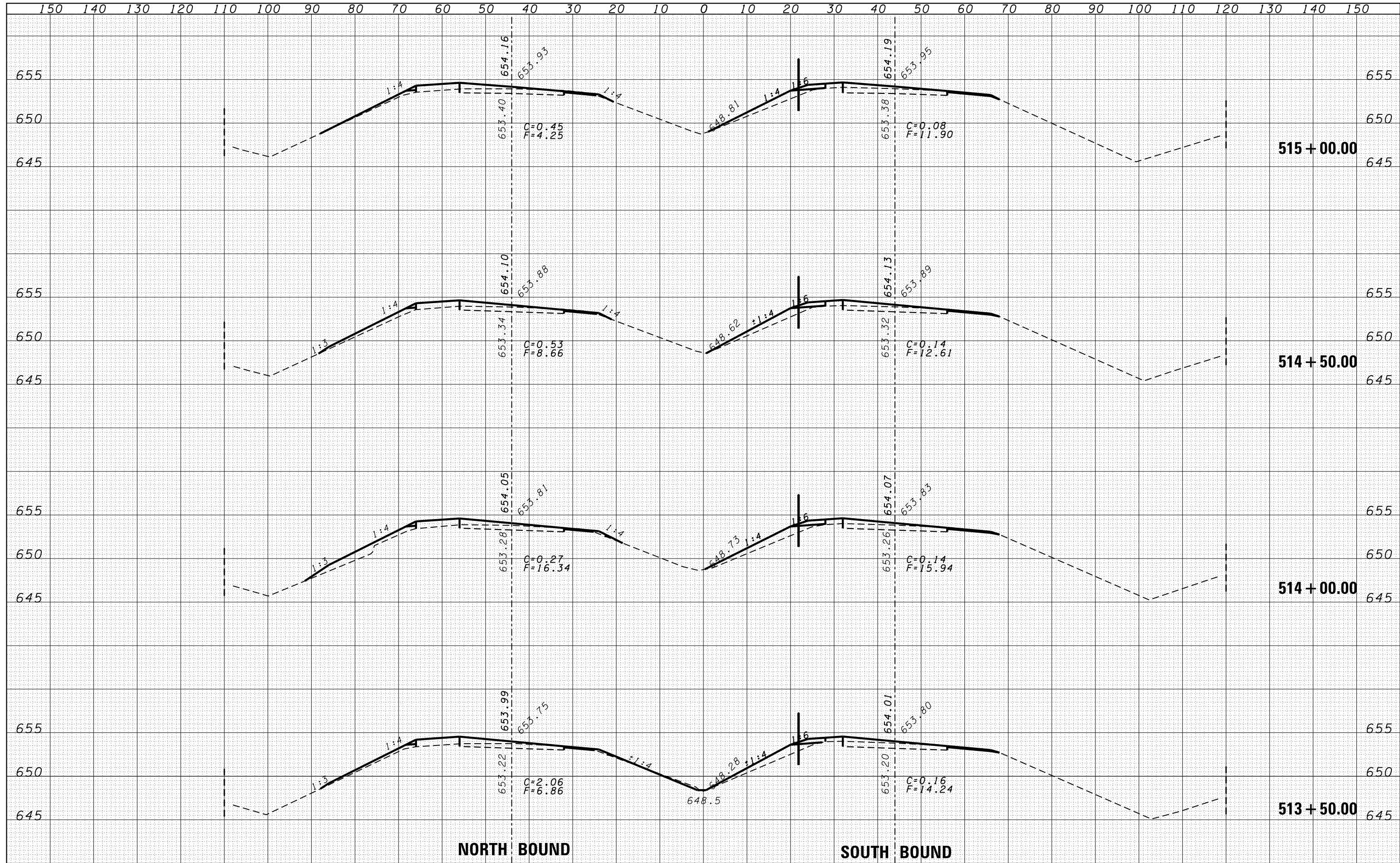
FILE NAME =	USER NAME = duncanbd	DESIGNED -	REVISED -	<b>STATE OF ILLINOIS</b> <b>DEPARTMENT OF TRANSPORTATION</b>	<b>CROSS SECTIONS</b>	F.A.I. RTÉ.	SECTION	COUNTY	TOTAL SHEETS	SHEET NO.	
es:\pw\work\pwt\dot\duncanbd\dms30308\EP05005-sh	t-xssht.dgn	DRAWN -	REVISED -			57	*	IROQUOIS	190	185	
	PLOT SCALE = 20.0000' / in.	CHECKED -	REVISED -			*(38-4)RS-2,(38-4)BR,BR-1,BR-3					
	PLOT DATE = 6/2/2014	DATE -	REVISED -			CONTRACT NO. 66757					
SCALE:						SHEET NO. 91 OF 96 SHEETS		STA. 509+00.00 TO STA. 510+00.00			
						FED. ROAD DIST. NO.		ILLINOIS FED. AID PROJECT			





DATE	
BY	
SURVEYED	
PLOTTED	
TEMPLATE	
AREAS	
CHECKED	
NO.	

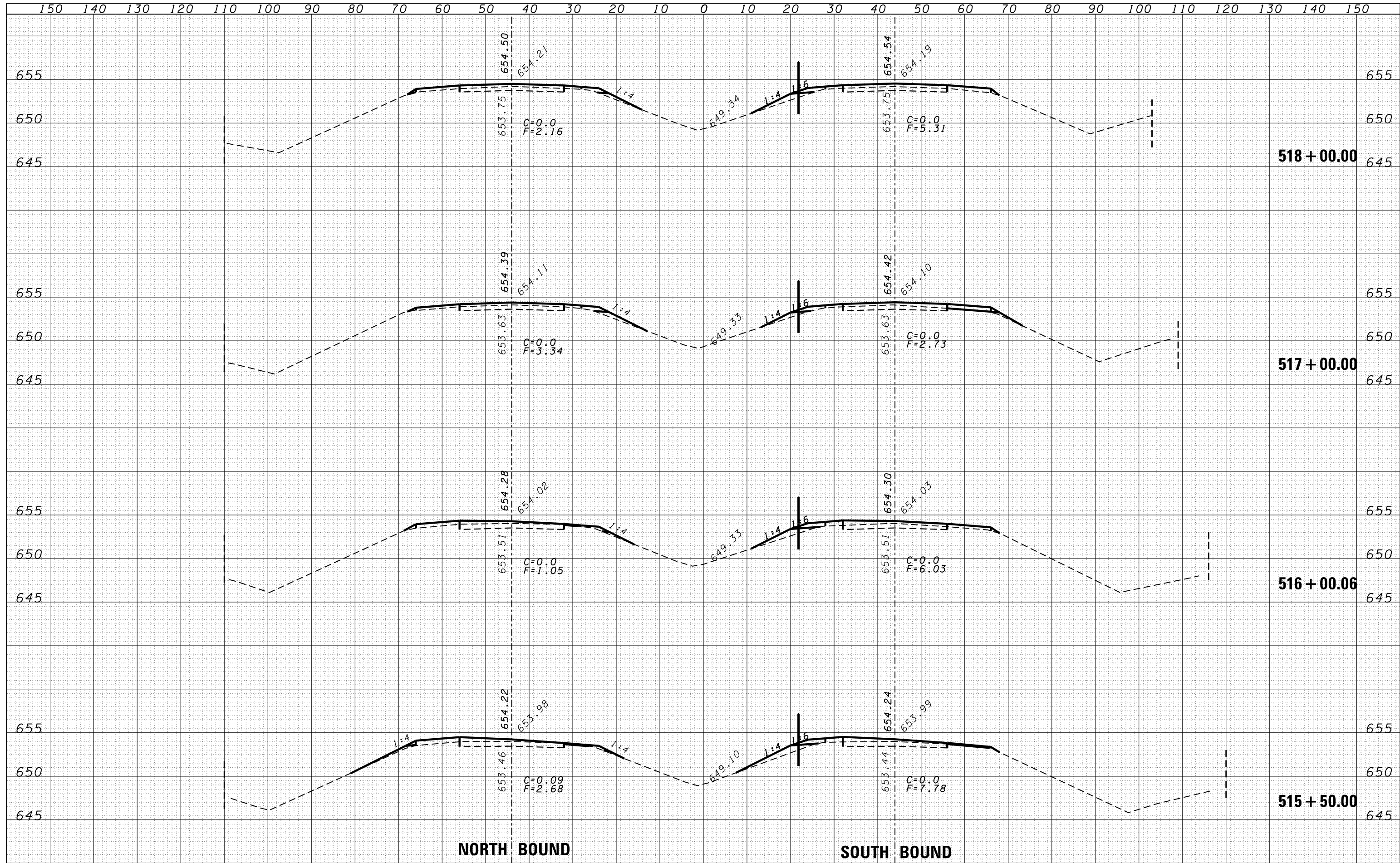
DATE	
BY	
SURVEYED	
PLOTTED	
TEMPLATE	
AREAS	
CHECKED	
NO.	





DATE	
BY	
FINAL SURVEY	SURVEYED
NOTE BOOK	PLOTTED
NO.	TEMPLATE
	AREAS
	CHECKED

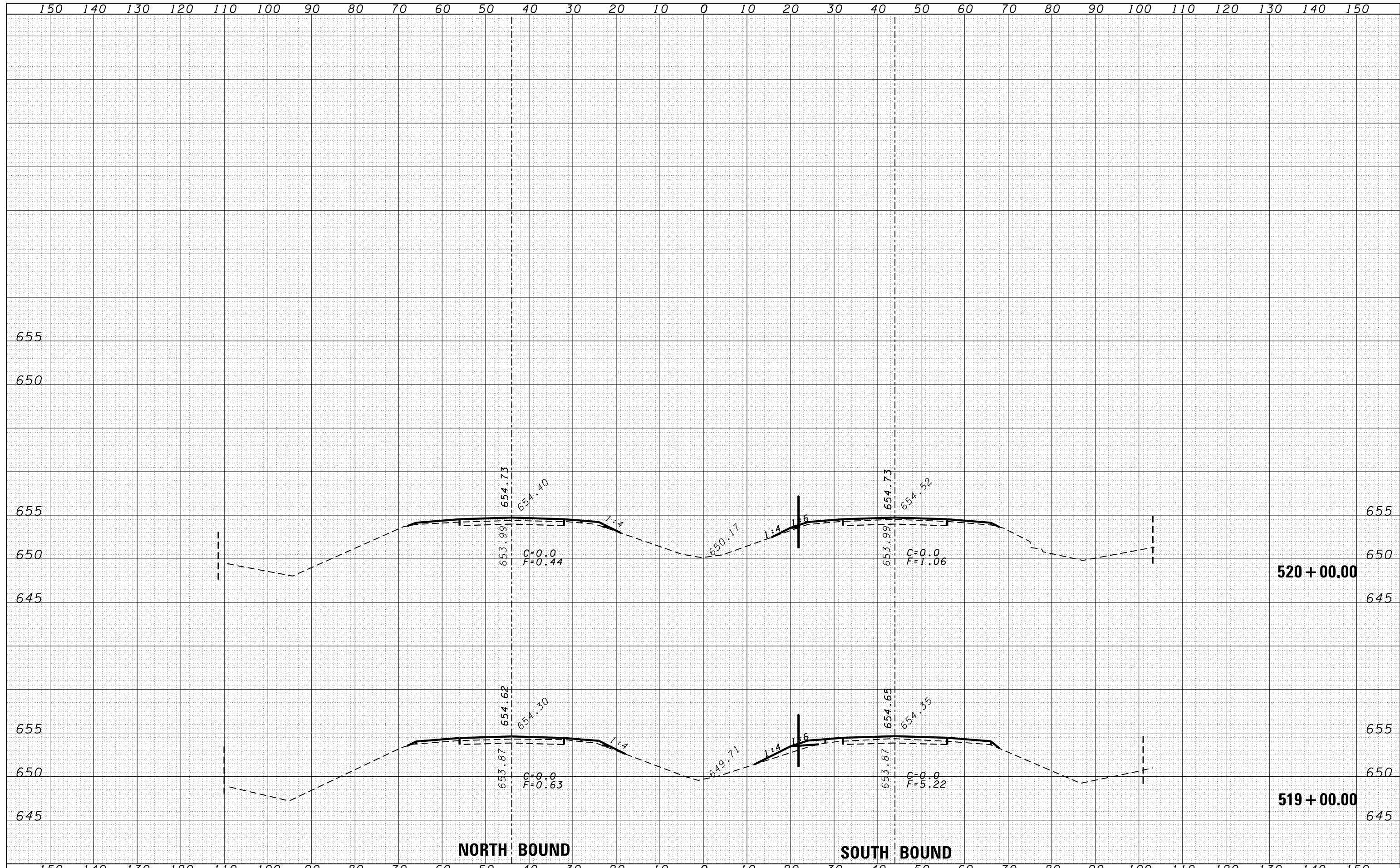
DATE	
BY	
ORIGINAL SURVEY	SURVEYED
NOTE BOOK	PLOTTED
NO.	TEMPLATE
	AREAS
	CHECKED



FILE NAME =	USER NAME = duncanbd	DESIGNED -	REVISÉD -	<b>STATE OF ILLINOIS</b> <b>DEPARTMENT OF TRANSPORTATION</b>	<b>CROSS SECTIONS</b>	F.A.I. RTE.	SECTION	COUNTY	TOTAL SHEETS	SHEET NO.	
es:\pw-work\pwt\dot\duncanbd\dms30308\EP05005-sh	txsht.dgn	DRAWN -	REVISÉD -			57	*	IROQUOIS	190	189	
		CHECKED -	REVISÉD -			*(38-4)RS-2,(38-4)BR-1,BR-3					
		DATE - 6/2/2014	REVISÉD -			CONTRACT NO. 66757					
SCALE:						SHEET NO. 95 OF 96 SHEETS		STA. 515+50.00 TO STA. 518+00.00			
						FED. ROAD DIST. NO.		ILLINOIS FED. AID PROJECT			

DATE	
BY	
FINAL SURVEY	SURVEYED
NOTE BOOK	PLOTTED
NO.	TEMPLATE
	AREAS
	CHECKED

DATE	
BY	
ORIGINAL SURVEY	SURVEYED
NOTE BOOK	PLOTTED
NO.	TEMPLATE
	AREAS
	CHECKED



FILE NAME =  
 c:\pwork\pwork\duncanbd\dms30308\EP05005-sh

USER NAME = duncanbd	DESIGNED -	REVISD -
t-xsh.tdgn	DRAWN -	REVISD -
PLOT SCALE = 20.0000' / in.	CHECKED -	REVISD -
PLOT DATE = 6/2/2014	DATE -	REVISD -

DESIGNED -	REVISD -
DRAWN -	REVISD -
CHECKED -	REVISD -
DATE -	REVISD -

STATE OF ILLINOIS  
 DEPARTMENT OF TRANSPORTATION

CROSS SECTIONS

SCALE: SHEET NO. 96 OF 96 SHEETS STA. 519+00.00 TO STA. 520+00.05

F.A.I. RTE.	SECTION	COUNTY	TOTAL SHEETS	SHEET NO.
57	*	IROQUOIS	190	190
*(38-4)RS-2.(38-4)BR-1.BR-3			CONTRACT NO. 66757	
FED. ROAD DIST. NO.		ILLINOIS FED. AID PROJECT		