

MATCH LINE STA. 833+00

2775 AVE. N.  
+46

835+00

840+00

845+00

MATCH LINE STA. 848+00



MATCH LINE STA. 848+00

STA. 852+17  
3X2 BOX CULV.

850+00



855+00

860+00

M.B.T.  
+37

F.E.  
+03

MATCH LINE STA. 863+00



MATCH LINE STA. 863+00

STA. 866+66  
3X2 BOX CULV.

865+00


870+00

875+00

2700 AVE. N.  
+00

STA. 874+29  
4X1 BOX CULV.

MATCH LINE STA. 878+00



FILE NAME =	USER NAME = duncanbd	DESIGNED -	REVISED -
c:\pwwork\pwwork\duncanbd\0304146\0366C34-sht-plan.dgn		DRAWN -	REVISED -
	PLOT SCALE = 100.0000' / in.	CHECKED -	REVISED -
	PLOT DATE = 6/6/2014	DATE -	REVISED -

STATE OF ILLINOIS  
DEPARTMENT OF TRANSPORTATION

PLAN VIEW

SCALE: SHEET NO. OF SHEETS STA. TO STA.

F.A.P. RTE.	SECTION	COUNTY	TOTAL SHEETS	SHEET NO.
646	(103.104)RS-6	BUREAU	28	12
CONTRACT NO. 66C34				
ILLINOIS FED. AID PROJECT				