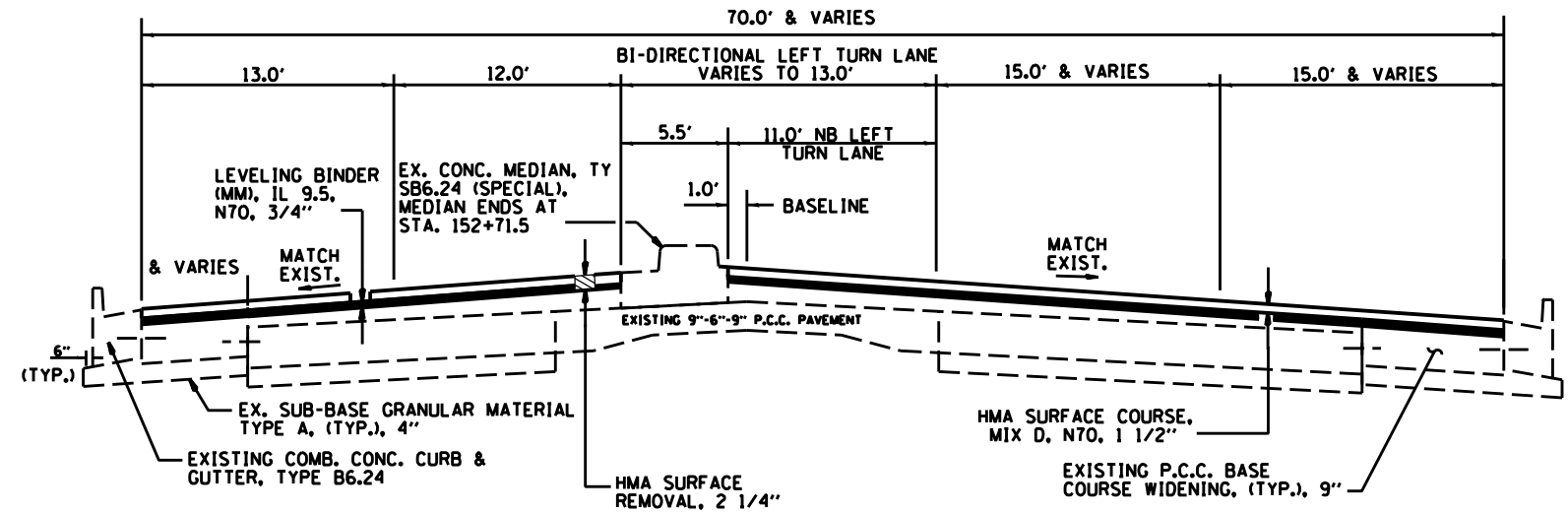
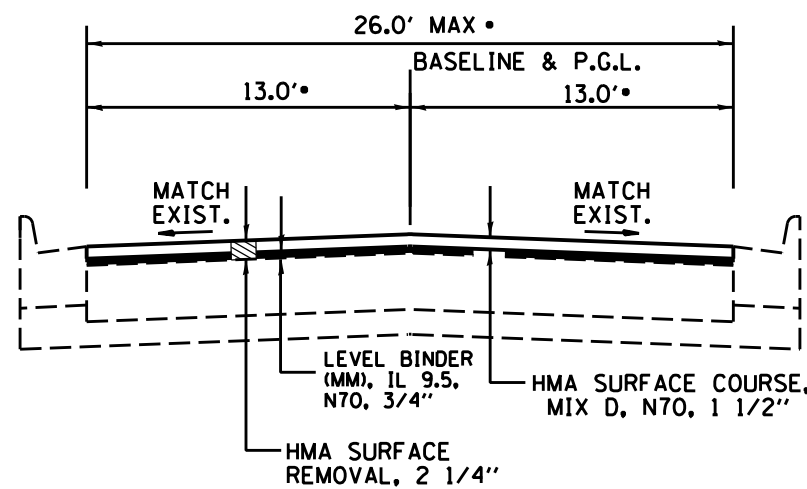


**PROPOSED TYPICAL SECTION
BLOOMINGTON STREET
STA. 165 + 86 TO STA. 158 + 71**

* VARIES NEAR STA. 164+54

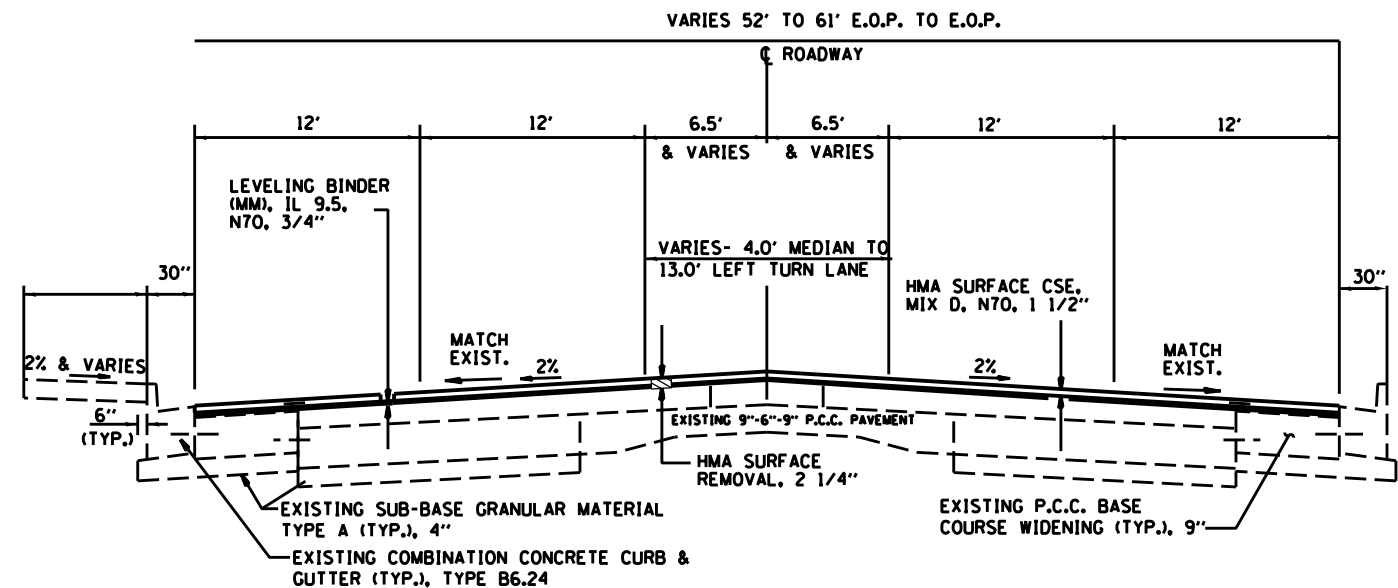


**PROPOSED TYPICAL SECTION
BLOOMINGTON STREET
STA. 154 + 30.39 TO STA. 149 + 37**



**PROPOSED TYPICAL SECTION
BLOOMINGTON STREET
STA. 158 + 71 TO STA. 154 + 30.39**

* VARIES NEAR STA. 155+52



**PROPOSED TYPICAL SECTION
BLOOMINGTON STREET
STA. 149 + 37 TO STA. 139 + 03
STA. 138 + 50 TO STA. 108 + 45**

| | | | | | | | | | | | | |
|---|-------------------------------|------------|-----------|---|-------------------------------------|--|--|--------------------|--------------|---------|--------------|-----------|
| FILE NAME = | USER NAME = mcfaddenka | DESIGNED - | REVISED - | STATE OF ILLINOIS DEPARTMENT OF TRANSPORTATION | TYPICAL SECTIONS | | | F.A.P. RTE. | SECTION | COUNTY | TOTAL SHEETS | SHEET NO. |
| ca:\pwwork\pwwork\mcfaddenka\10306852\366C48-sh-typical.dgn | PLOT SCALE = 100.0000' / 1" = | DRAWN - | REVISED - | | | | | 68 | (5 & 6) RS-2 | LASALLE | 41 | 6 |
| PLOT DATE = 6/5/2014 | DATE - | CHECKED - | REVISED - | | SCALE: SHEET OF SHEETS STA. TO STA. | | | CONTRACT NO. 66C48 | | | | |
| ILLINOIS FED. AID PROJECT | | | | | | | | | | | | |