



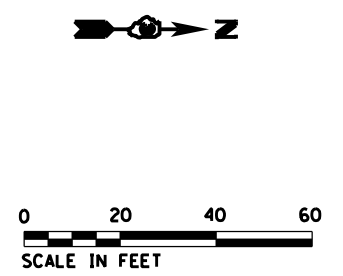


-  HMA REMOVAL 2 1/4"
-  SIDEWALK REMOVAL
-  SODDING
-  CC&G REMOVAL



FILE NAME =	USER NAME = mcfaddenka	DESIGNED -	REVISED -	STATE OF ILLINOIS DEPARTMENT OF TRANSPORTATION	PLAN SHEET STA. 155+00 TO STA. 149+00	F.A.P. RTE. 68	SECTION (S&G) RS-2	COUNTY LASALLE	TOTAL SHEETS 41	SHEET NO. 16	
Default	Plot Scale = 40.0000' / in.	DRAWN -	REVISED -			SCALE:	SHEET OF SHEETS	STA. TO STA.	CONTRACT NO. 66C48		
	PLOT DATE = 6/6/2014	CHECKED -	REVISED -						ILLINOIS FED. AID PROJECT		
		DATE -	REVISED -								