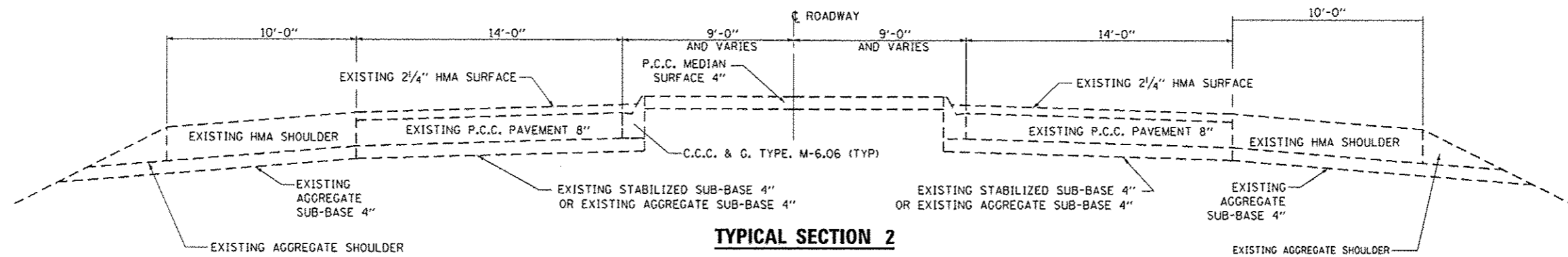
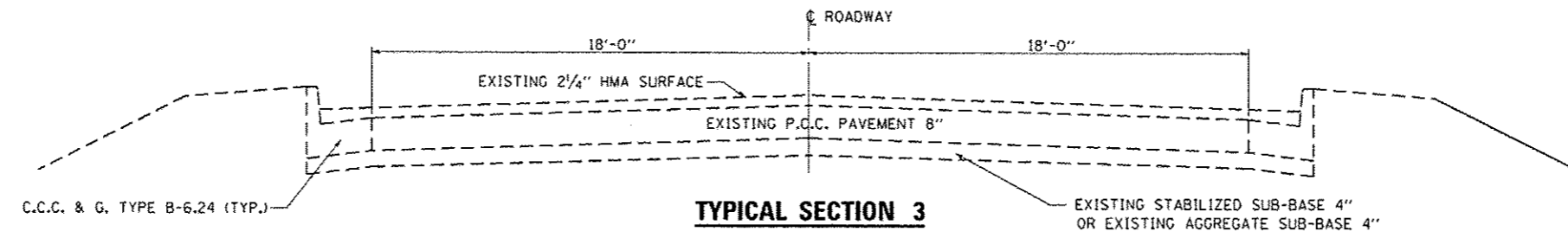


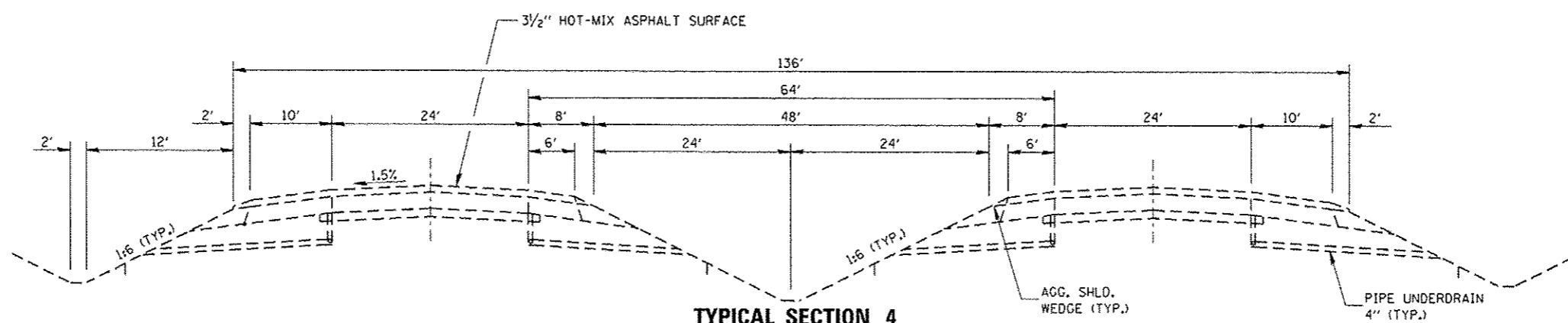
TYPICAL SECTION 1
F.A.P. ROUTE 697 (IL 9)
STA. 6+72 TO STA. 10+80



TYPICAL SECTION 2
F.A.P. ROUTE 697 (IL 9)
STA. 10+80 TO STA. 39+50



TYPICAL SECTION 3
F.A.P. ROUTE 697 (IL 9)
STA. 39+50 TO STA. 41+00



TYPICAL SECTION 4
F.A.I. ROUTE 57 (I-57)

FILE NAME =	USER NAME = woodshank-1	DESIGNED - RON WOODSHANK	REVISED -	STATE OF ILLINOIS DEPARTMENT OF TRANSPORTATION	TYPICAL SECTIONS	F.A.P. RTE. 697	SECTION (27-IHB-2)IR	COUNTY FORD	TOTAL SHEETS 27	SHEET NO. 7		
c:\pav\work\pavdot\woodshank\1409380312	366074-sht-details.dgn	DRAWN - RON WOODSHANK	REVISED -			SCALE: _____	SHEET NO. 1 OF 1 SHEETS	STA. _____ TO STA. _____	CONTRACT NO. 66D74			
	PLOT SCALE = 1/8" = 1'-0"	CHECKED - YOGESH PATEL	REVISED -			ILLINOIS FED. AID PROJECT						
	PLOT DATE = 5/19/2014	DATE - 2/10/2014	REVISED -									