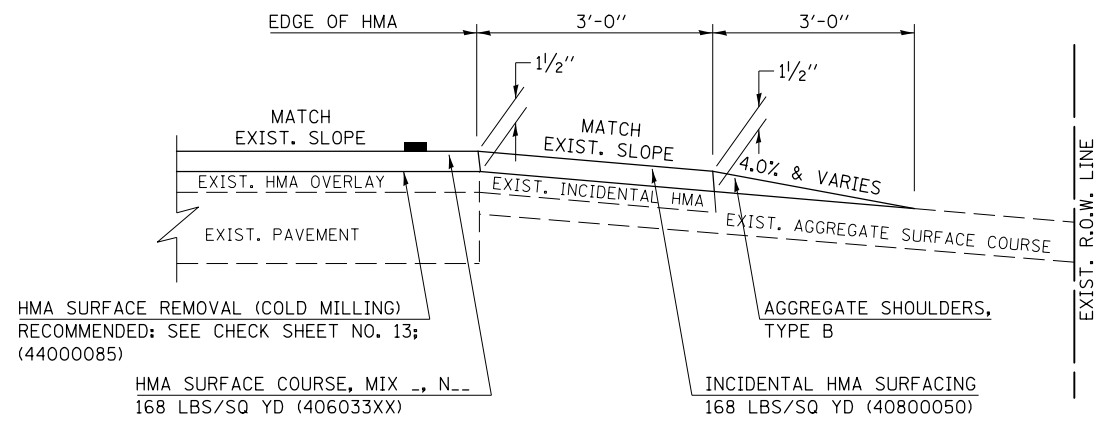
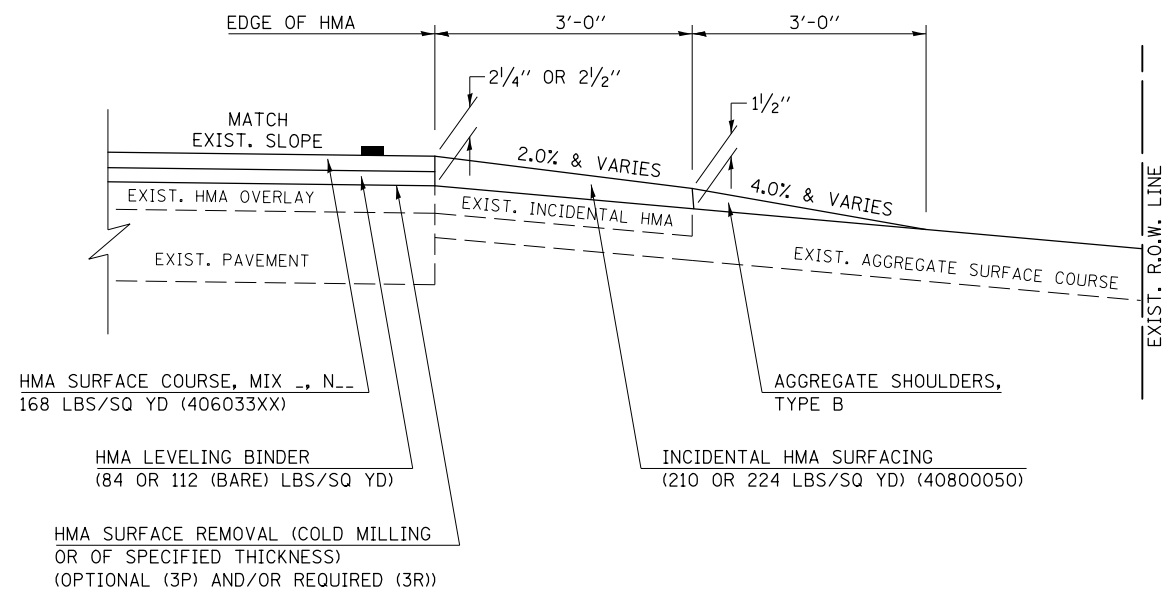


PROJECTS WITHOUT RECONSTRUCTION
 ("3R" WITHOUT RECONSTRUCTION, 3P, SMART AND CM)

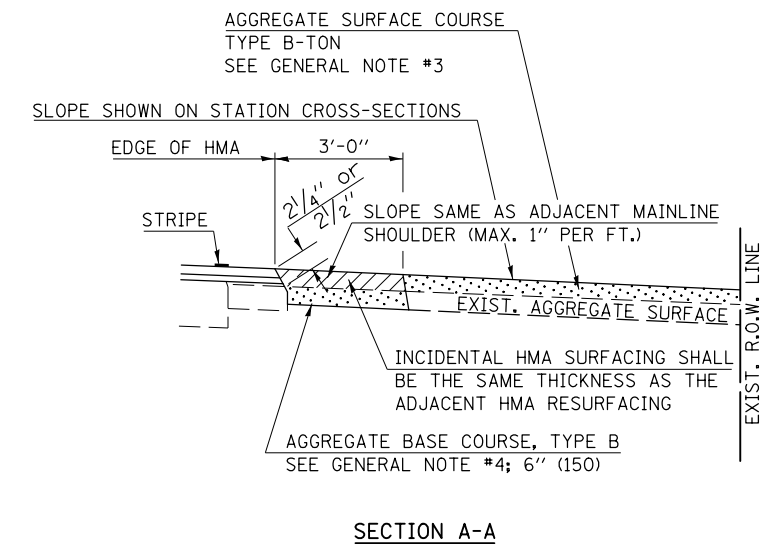
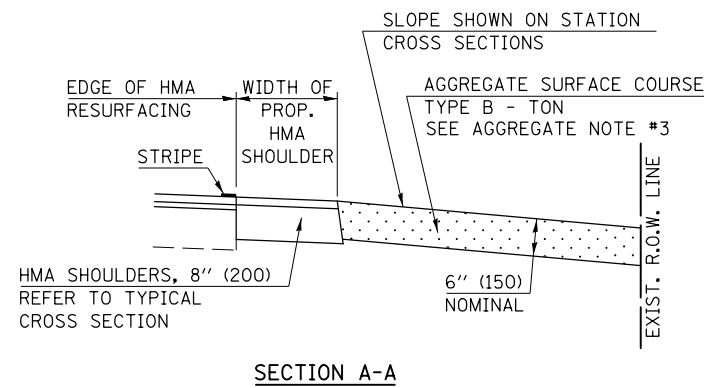
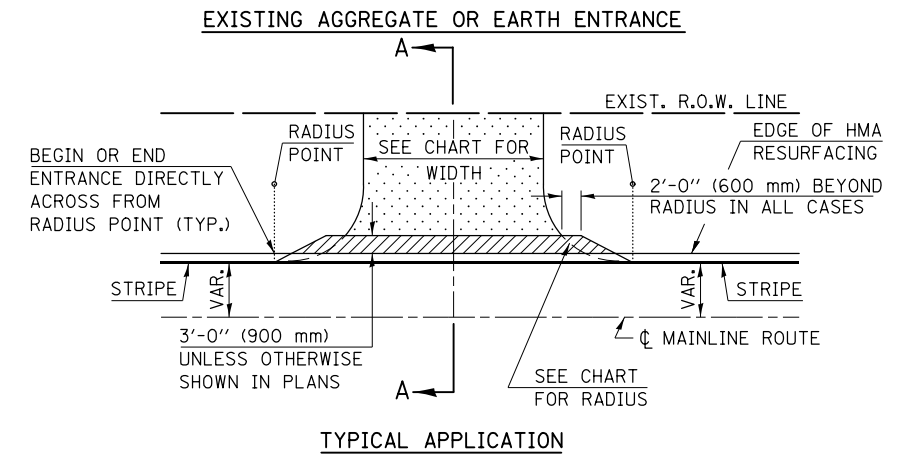
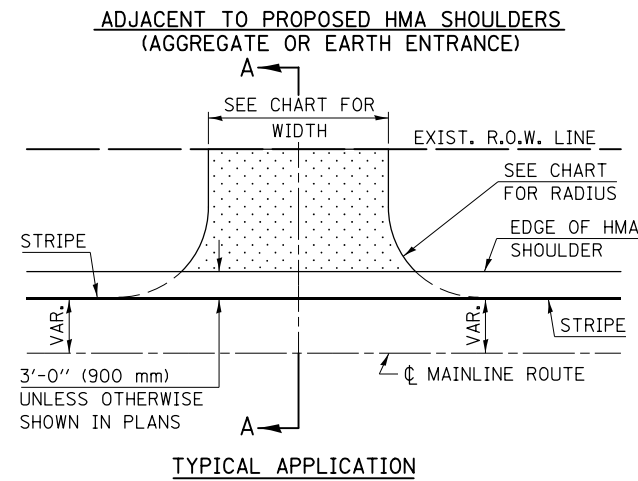
S.M.A.R.T. IMPROVEMENTS
 (POLICY RESURFACING; BDE 53-4.03; 1/2")



"3P" OR "3R" IMPROVEMENTS
 (POLICY RESURFACING; BDE 53-4.02; 2/4" OR 2/2" ON BARE CONCRETE)



PROJECTS WITH RECONSTRUCTION
 ("3R" IMPROVEMENTS AND SMART/3P "SPOT" LOCATIONS)



Note: All dimensions are in INCHES (millimeters) unless otherwise shown.

• D5 PATCH AND RES 2014-7

DISTRICT 5 DETAIL NO. 40800050A

FILE NAME =	USER NAME = ceerlockjd	DESIGNED -	REVISED - 12/01/06 TJB
ei:\pw\work\p\id\ceerlockjd\40285170\0570841-sht-details.dgn		DRAWN -	REVISED - 09/21/07 KAG
	PLOT SCALE = 800.0000' / in.	CHECKED -	REVISED - 04/30/08 KJT
	PLOT DATE = 5/15/2014	DATE -	REVISED -

STATE OF ILLINOIS
 DEPARTMENT OF TRANSPORTATION

FIELD ENTRANCES (NONCOMMERCIAL RURAL)

SCALE: \dots SHEET NO. 1 OF 2 SHEETS STA. \dots TO STA. \dots

F.A.S. RTE.	SECTION	COUNTY	TOTAL SHEETS	SHEET NO.
1513	•	CHAMP/PIATT	40	29
FED. ROAD DIST. NO. \dots ILLINOIS FED. AID PROJECT			CONTRACT NO. 70841	