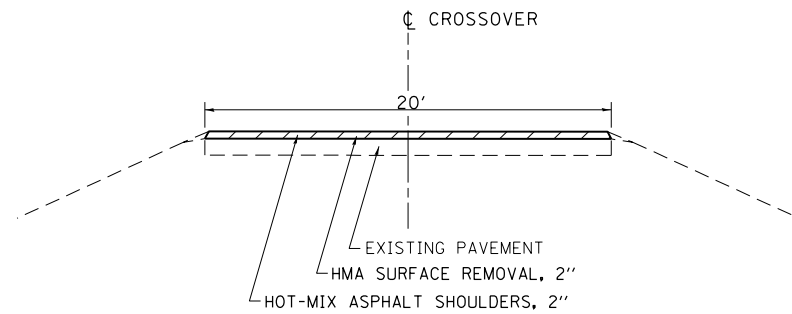
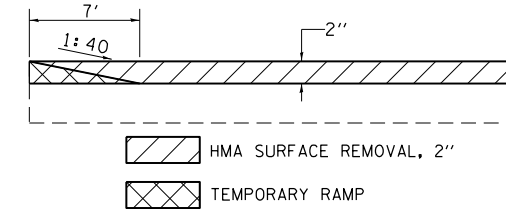


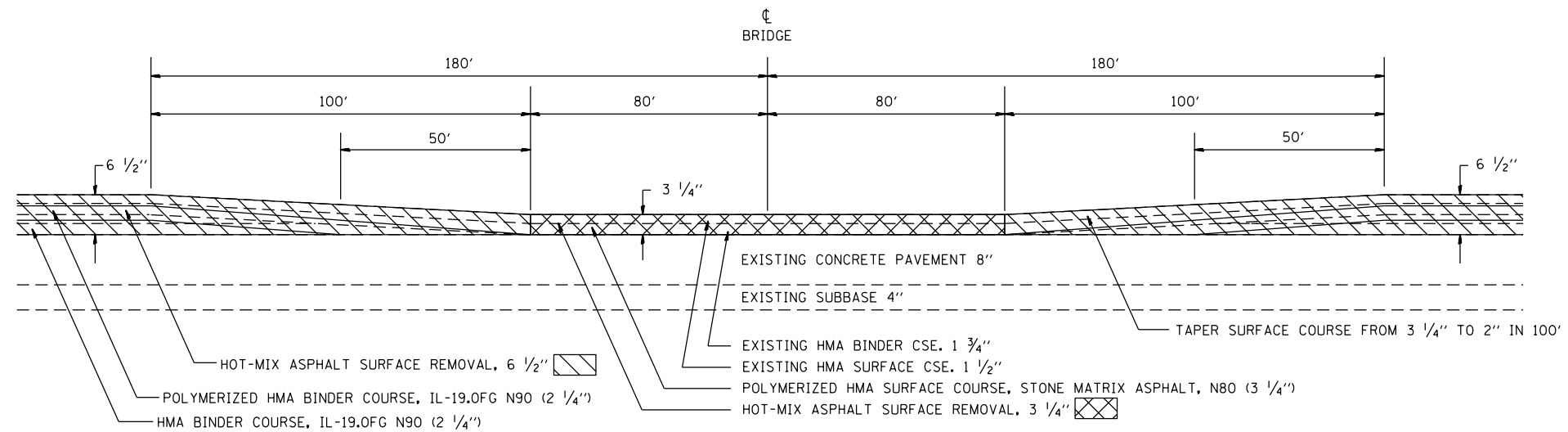
DETAIL OF MEDIAN CROSSOVER



SECTION A-A
STA 101+50
STA 242+00



TEMPORARY RAMP DETAIL AT RAMP



DETAIL OF HMA RUNDOWN

SN 018-0031 STA 482+10
SN 018-0025 STA 204+65.76

FILE NAME =	USER NAME = steffenmk	DESIGNED -	REVISED -
ci:\pw\work\p\dot\stefenmk\d0310740\074598-shd-details.dgn		DRAWN -	REVISED -
Default	PLOT SCALE = 100.0000' / 1in.	CHECKED -	REVISED -
	PLOT DATE = 6/7/2014	DATE -	REVISED -

**STATE OF ILLINOIS
DEPARTMENT OF TRANSPORTATION**

DETAILS			
SCALE: N/A	SHEET 1	OF 1 SHEETS	STA. TO STA.

F.A.I. RTE.	SECTION	COUNTY	TOTAL SHEETS	SHEET NO.
70	(18-46, 18-47)RS-2	CUMBERLAND	29	15
CONTRACT NO. 74598			ILLINOIS FED. AID PROJECT	