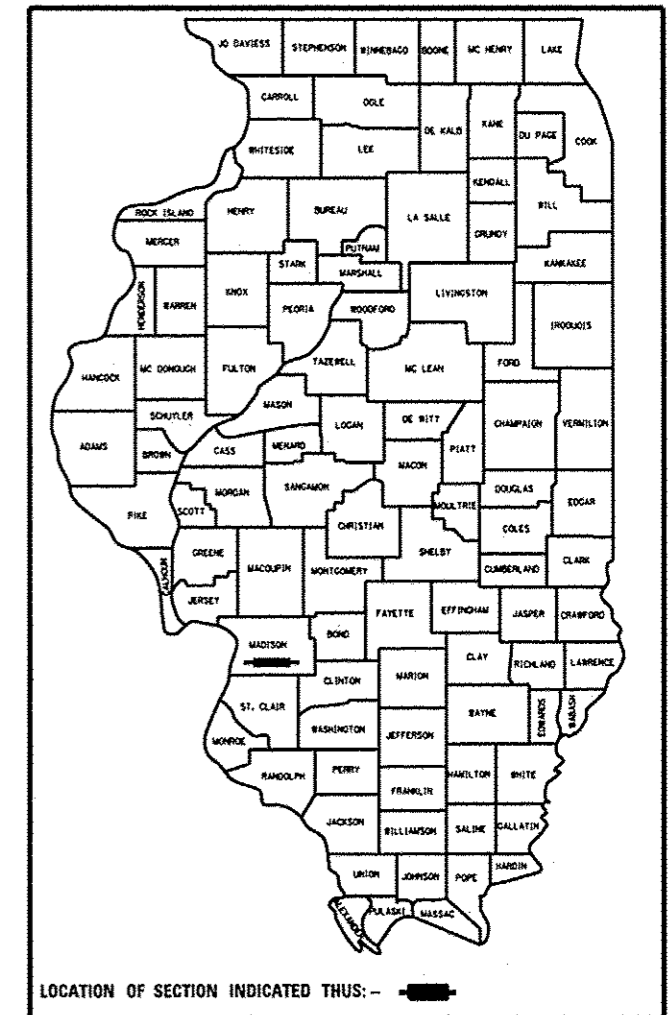


FAU RTE.	SECTION	COUNTY	TOTAL SHEETS	SHEET NO.
9128	28-R-1	MADISON	64*	1
		ILLINOIS	CONTRACT NO. 76F11	

* 64 + 4 = 68

D-98-010-12



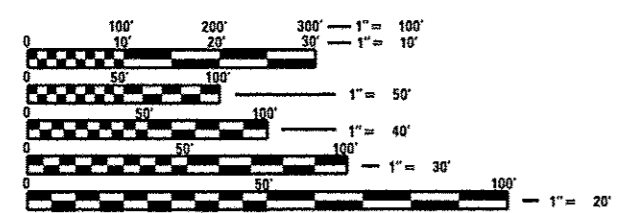
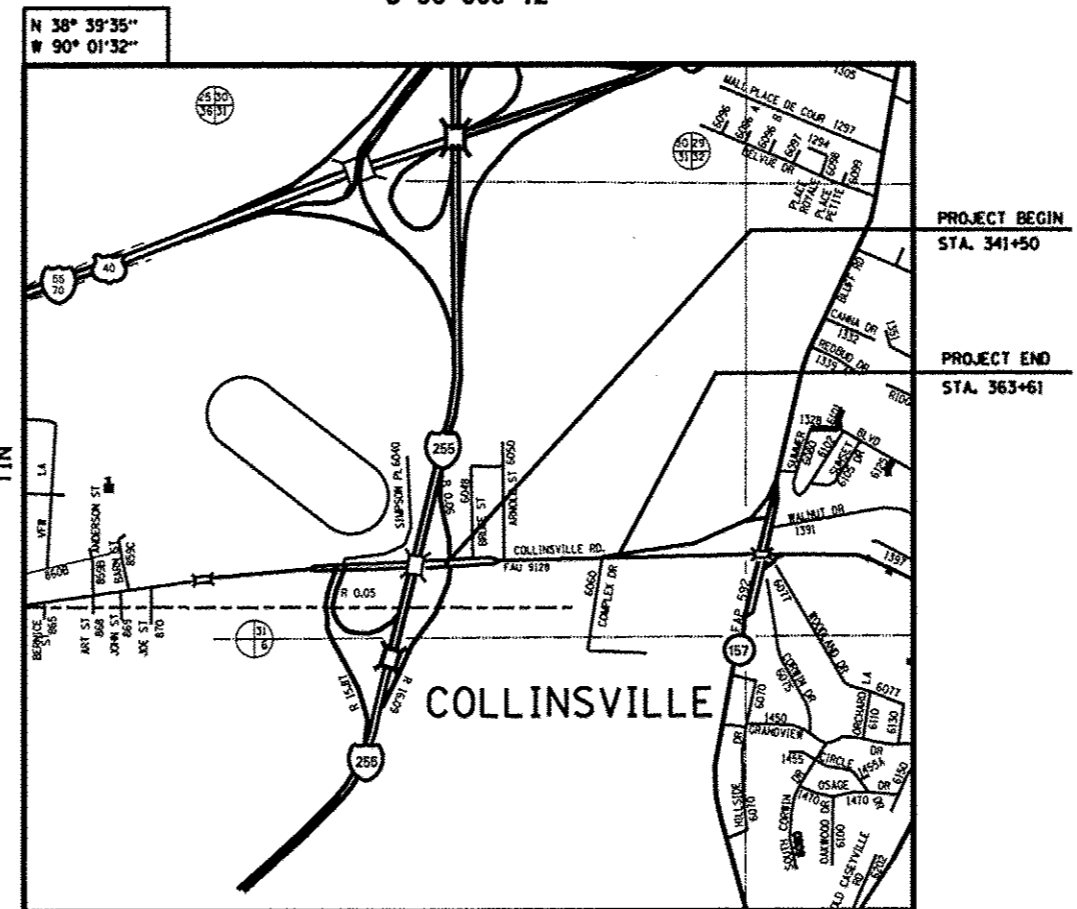
LOCATION OF SECTION INDICATED THIS: - [black rectangle]

STATE OF ILLINOIS
DEPARTMENT OF TRANSPORTATION
DIVISION OF HIGHWAYS

**PROPOSED
HIGHWAY PLANS**

FAU ROUTE 9128
COLLINSVILLE ROAD
SECTION 28-R-1
BI-DIRECTIONAL LANE-HSIP
MADISON COUNTY
ACHSIP - 9128 (005)
C-98-009-12

FOR INDEX OF SHEETS, SEE SHEET NO. 2



FULL SIZE PLANS HAVE BEEN PREPARED USING STANDARD ENGINEERING SCALES. REDUCED SIZED PLANS WILL NOT CONFORM TO STANDARD SCALES. IN MAKING MEASUREMENTS ON REDUCED PLANS, THE ABOVE SCALES MAY BE USED.

J.U.L.I.E.
JOINT UTILITY LOCATION INFORMATION FOR EXCAVATION
1-800-892-0123
OR 811

ADT
CURRENT - 13,600 (ACTUAL)
2033 - 16,900 (ESTIMATED)
SU - 1.9%
MU - 1.8%

R8W
COLLINSVILLE TOWNSHIP

GROSS LENGTH = 2211 FT. = 0.42 MILE
NET LENGTH = 2211 FT. = 0.42 MILE

PROJECT ENGINEER: MICHAEL PRITCHETT (618)346-3180
PROJECT MANAGER: GWEN LAGEMANN (618)346-3181

CONTRACT NO. 76F11

STATE OF ILLINOIS
DEPARTMENT OF TRANSPORTATION
DIVISION OF HIGHWAYS

SUBMITTED Oct 30 2013
Jeffrey Z. Kan
ACTING DEPUTY DIRECTOR OF HIGHWAYS, REGION 5 ENGINEER

June 27 2014
John D. Baranzelli PE
acting ENGINEER OF DESIGN AND ENVIRONMENT

June 27 2014
Onor Osman PE
DIRECTOR OF HIGHWAYS, CHIEF ENGINEER

PRINTED BY THE AUTHORITY
OF THE STATE OF ILLINOIS