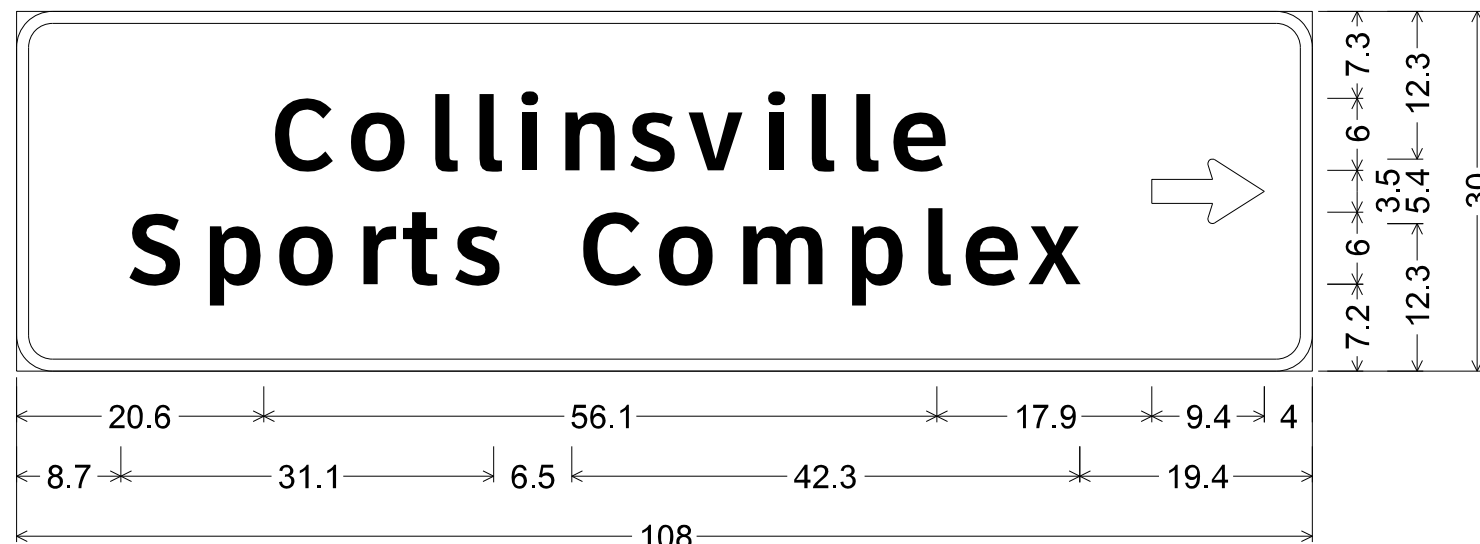
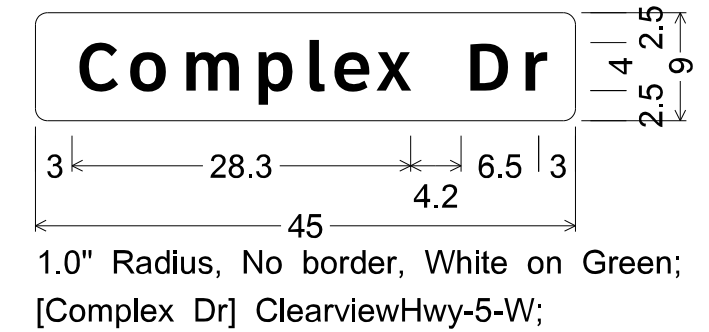
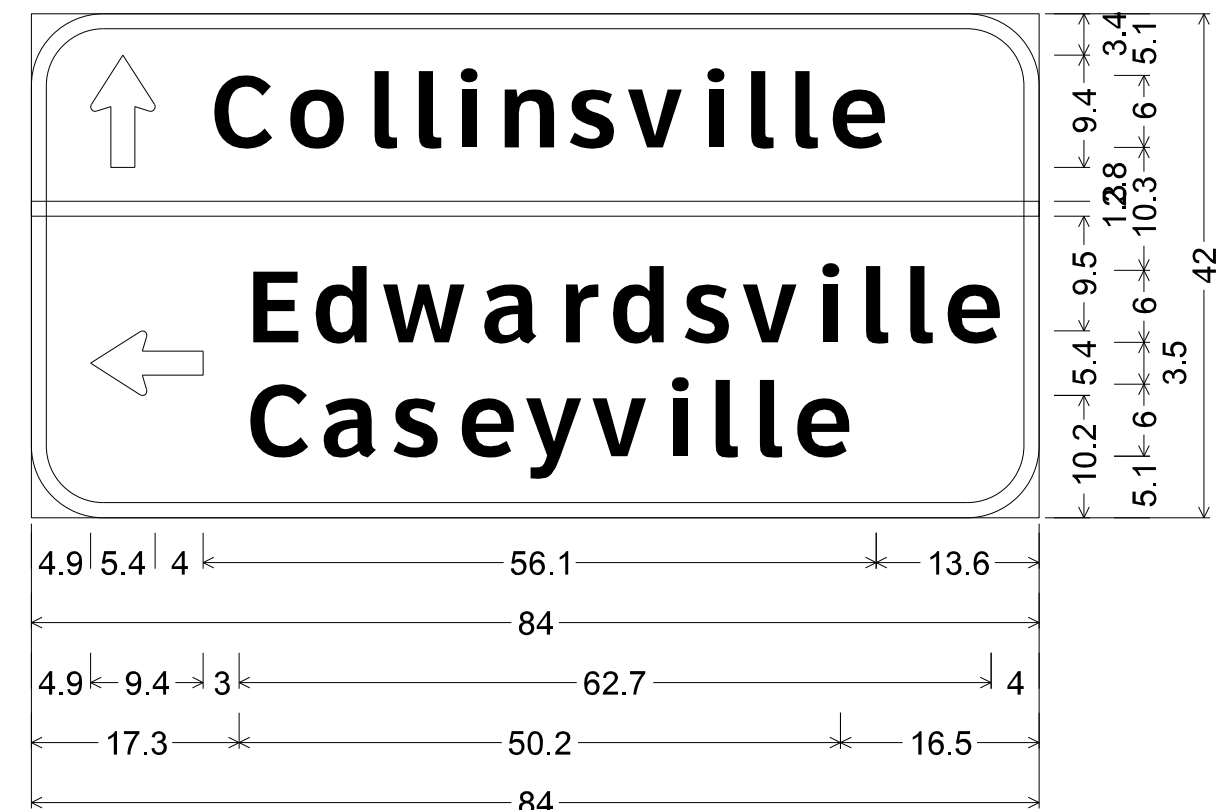


SIGN SCHEDULE												
LOCATION	DESCRIPTION			REMOVE GROUND MOUNTED SIGN	REMOVE SIGN PANEL		SIGN PANEL			REMOVE SIGN PANEL ASSEMBLY		WOOD SIGN SUPPORT
					TYPE 2	TYPE 3	TYPE 1	TYPE 2	TYPE 3	TYPE A	TYPE B	
				EACH	SF	SF	SF	SF	SF	SF	FT	
346+60 RT	R2-1	SPEED LIMIT 45	3'X4'	1	12						17	
347+10 RT		HISTORIC NATIONAL ROAD	2'X2.5'				5					
	D6-4A	AMERICA'S BYWAYS	2'X1'				2		7			
352+55 RT	D1-1	CLNSVL, EDWVL, CSYVL	6'X4'	2		24				24.5	28	
356+90 RT	M4-5	TO	1.75'X1'					1.75				
	M1-100	IL 157	2.5'X2'					5				
	M6-3	UP ARROW	1.75'X1.25'	1				2.2				
		HISTORIC NATIONAL ROAD	2'X2.5'					5		18.1	21	
	D6-4A	AMERICA'S BYWAYS	2'X1'					2				
	M5-2R	UP/RIGHT ARROW	1.75'X1.25'					2.25				
358+40 RT		CLNSVLE SPRT CMLX	9'X2.5'		22.5				22.5		25	
358+95 RT	D3-1	COMPLEX DR (2 SIGNS)	3.75'X0.75'				5.6					
	R1-1	STOP SIGN	2.5'X2.5'	1			6.25			18.1	16	
	R3-1	NO LEFT TURN	2.5'X2.5'				6.25					
358+60 LT	R8-3	NO PARKING	1'X1.5'	1			1.5		7.8		16	
	R3-1	NO LEFT TURN	2.5'X2.5'				6.25					
354+80 LT	R2-1	SPEED LIMIT 45	3'X4'	1	12				12		17	
351+80 LT	M1-1	INTERSTATE 255	3'X2'				6			8.2	13	
	M2-1	JUNCTION	1.75'X1.25'	1			2.2					
347+50 LT	M3-3	SOUTH	2'X1'				2					
	M1-1	INTERSTATE 255	3'X2'				6					
	M6-3	UP ARROW	1.75'X1.25'	2			2.2			20.2	30	
	M3-4	NORTH	2'X1'				2					
	M1-1	INTERSTATE 255	3'X2'				6					
	M5-1R	UP/RIGHT ARROW	1.75'X1.25'				2.2					
TOTALS				10	46.5	24	79.7	46.5	24.5	23	56.4	183



3.0" Radius, 1.0" Border, White on Brown;
[Collinsville] ClearviewHwy-5-W; [Sports Complex] ClearviewHwy-5-W;
Standard Arrow Custom 9.4" X 5.4" 0°;



6.0" Radius, 1.3" Border, White on Green; Standard Arrow Custom 9.4" X 5.4" 90°;
[Collinsville] ClearviewHwy-5-W; Standard Arrow Custom 9.4" X 5.4" 180°;
[Edwardsville] ClearviewHwy-5-W; [Caseyville] ClearviewHwy-5-W;