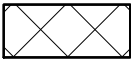



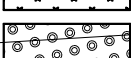


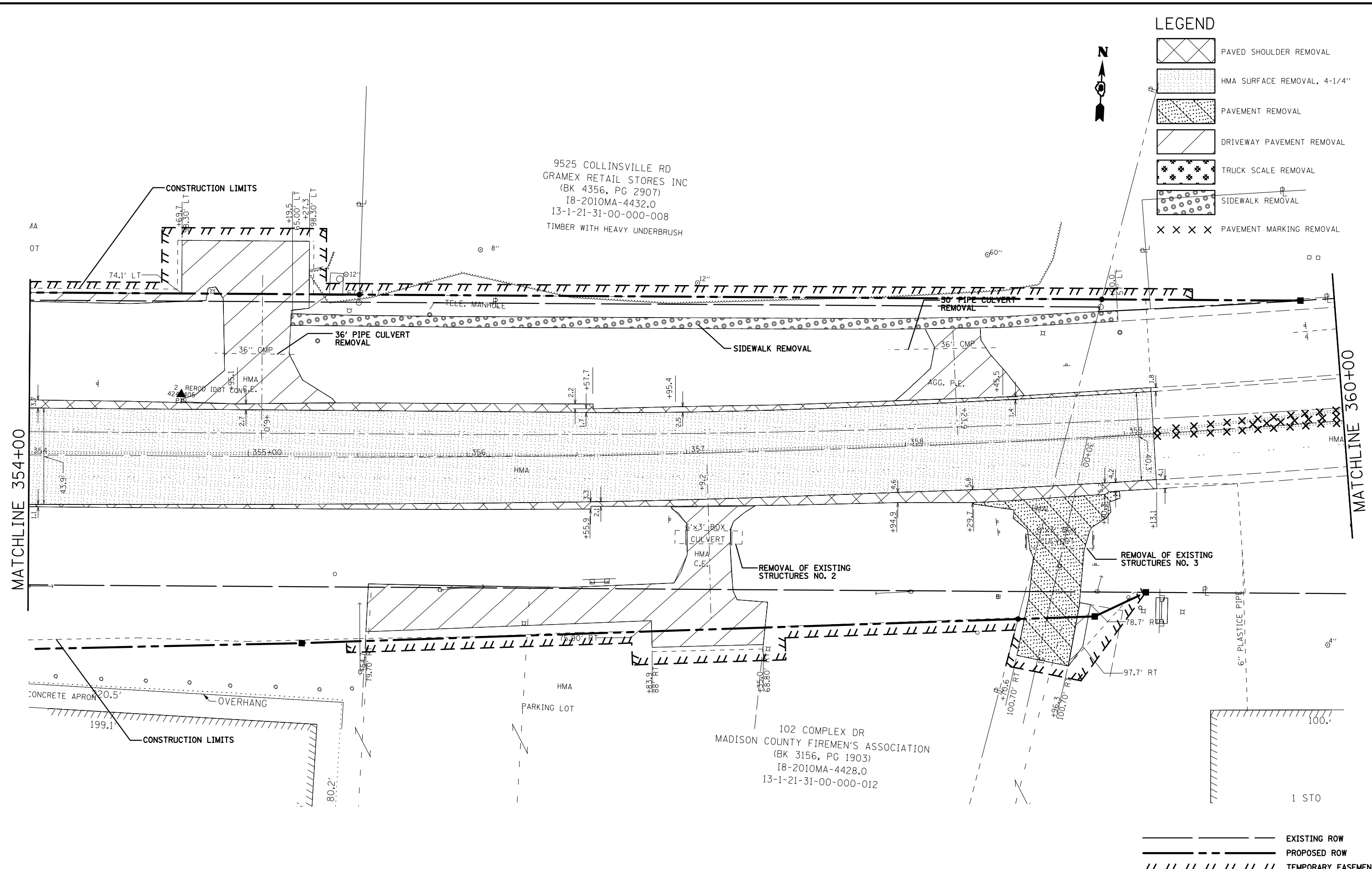


LEGEND

-  PAVED SHOULDER REMOVAL
-  HMA SURFACE REMOVAL, 4-1/4"
-  PAVEMENT REMOVAL
-  DRIVEWAY PAVEMENT REMOVAL
-  TRUCK SCALE REMOVAL
-  SIDEWALK REMOVAL
-  PAVEMENT MARKING REMOVAL



FILE NAME =	USER NAME = \$USER\$	DESIGNED -	REVISED -	STATE OF ILLINOIS DEPARTMENT OF TRANSPORTATION	REMOVAL PLAN SHEETS			F.A.U. RTE.	SECTION	COUNTY	TOTAL SHEETS	SHEET NO.
*FILE#		DRAWN -	REVISED -		9128	28-R-1	MADISON	64	25			
*MODELNAME#		CHECKED -	REVISED -		CONTRACT NO. 76F11							
		DATE -	REVISED -		ILLINOIS FED. AID PROJECT							

SCALE: 1"=20'
SHEET 3 OF 4 SHEETS
STA. 354+00 TO STA. 360+00

EXISTING ROW
PROPOSED ROW
TEMPORARY EASEMENT

1 STO