



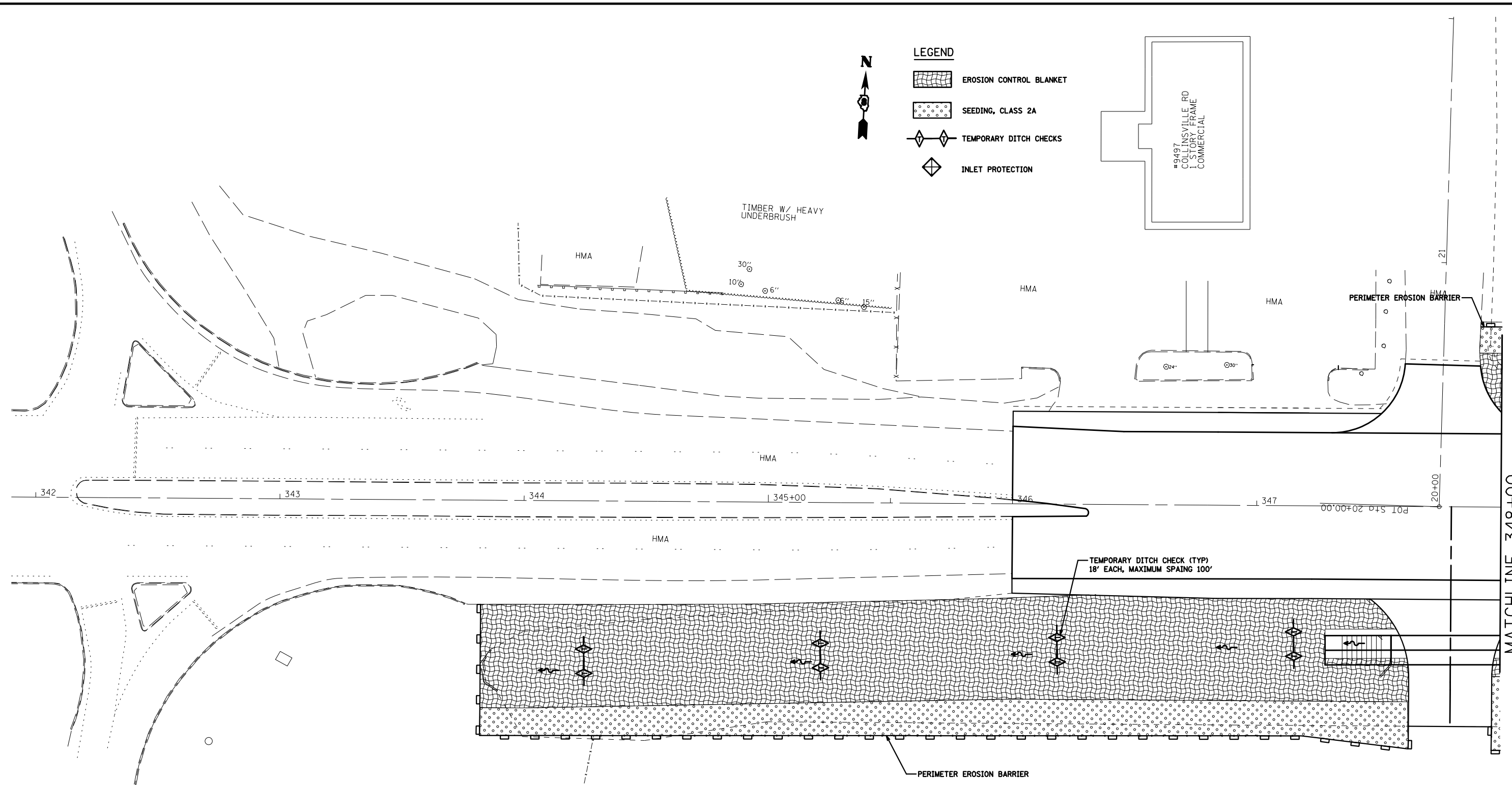
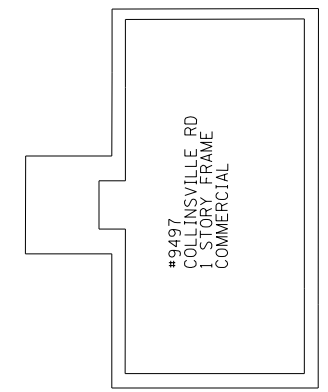




- LEGEND**
-  EROSION CONTROL BLANKET
 -  SEEDING, CLASS 2A
 -  TEMPORARY DITCH CHECKS
 -  INLET PROTECTION



FILE NAME = *FILEL*	USER NAME = *USER*	DESIGNED - ___	REVISED - ___	STATE OF ILLINOIS DEPARTMENT OF TRANSPORTATION	EROSION CONTROL PLAN			F.A.U. RTE. 9128	SECTION 28-R-1	COUNTY MADISON	TOTAL SHEETS 64	SHEET NO. 35
	PLOT SCALE = *SCALE*	CHECKED - ___	REVISED - ___		SCALE: 1" = 20'	SHEET NO. 1 OF 4 SHEETS	STA. 346+00 TO STA. 348+00	CONTRACT NO. 76F11				
	PLOT DATE = *DATE*	DATE - ___	REVISED - ___		FED. ROAD DIST. NO. - ILLINOIS FED. AID PROJECT							