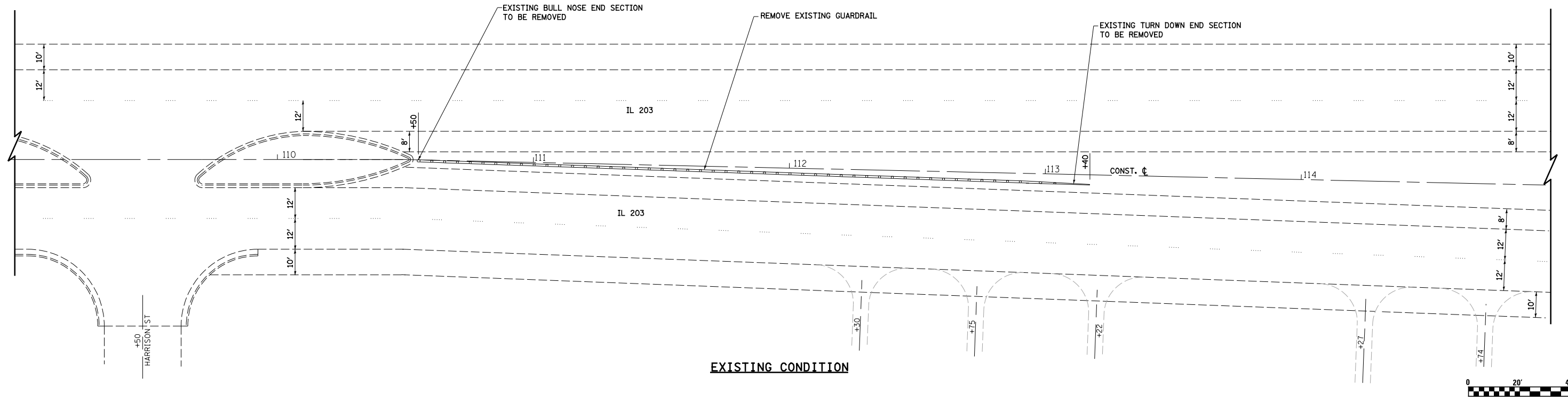

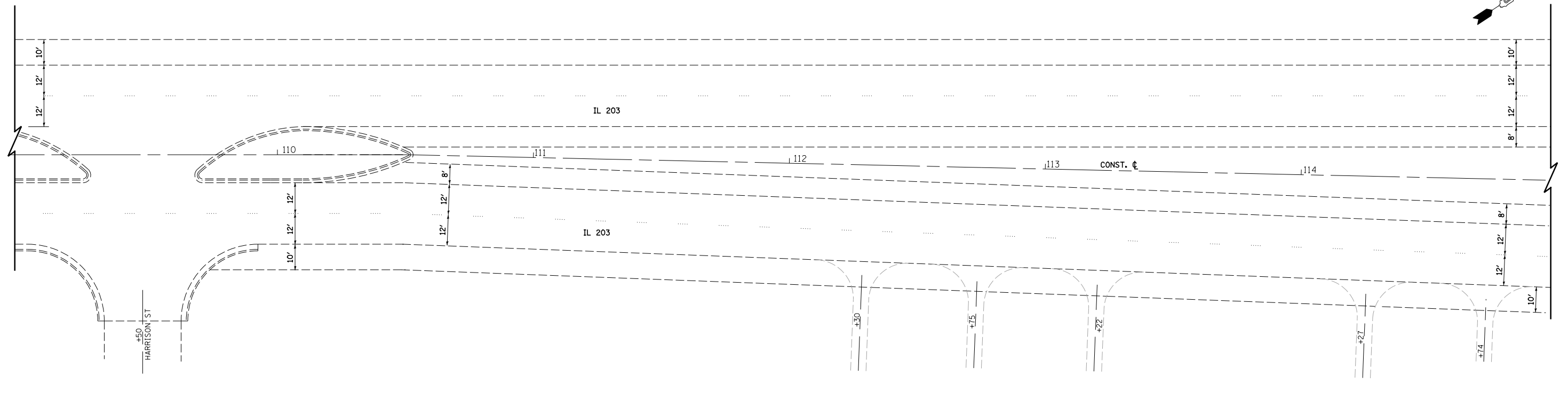


GUARDRAIL LOCATION #1



EXISTING CONDITION



PROPOSED CONDITION

FILE NAME =	USER NAME = betsy	DESIGNED - ESW	REVISED -
S:\Projects\409-0028-ZHY_IL_203\3P\dgn\CADD Sheets\076624-sh1-details guardrail.dgn		DRAWN - PDB	REVISED -
PLOT SCALE = 48.0000' / in.		CHECKED - JWS	REVISED -
PLOT DATE = 5/6/2014		DATE - 3-18-14	REVISED -

**STATE OF ILLINOIS
DEPARTMENT OF TRANSPORTATION**

GUARDRAIL DETAILS

SCALE: 1"=20' SHEET NO. 1 OF 4 SHEETS STA. TO STA.

F.A.P. RTE.	SECTION	COUNTY	TOTAL SHEETS	SHEET NO.
594	(X-3,X-2)RS-1	MADISON	52	41
CONTRACT NO. 76G24				
FED. ROAD DIST. NO. ILLINOIS FED. AID PROJECT				