

STATE OF ILLINOIS
DEPARTMENT OF TRANSPORTATION
DIVISION OF HIGHWAYS

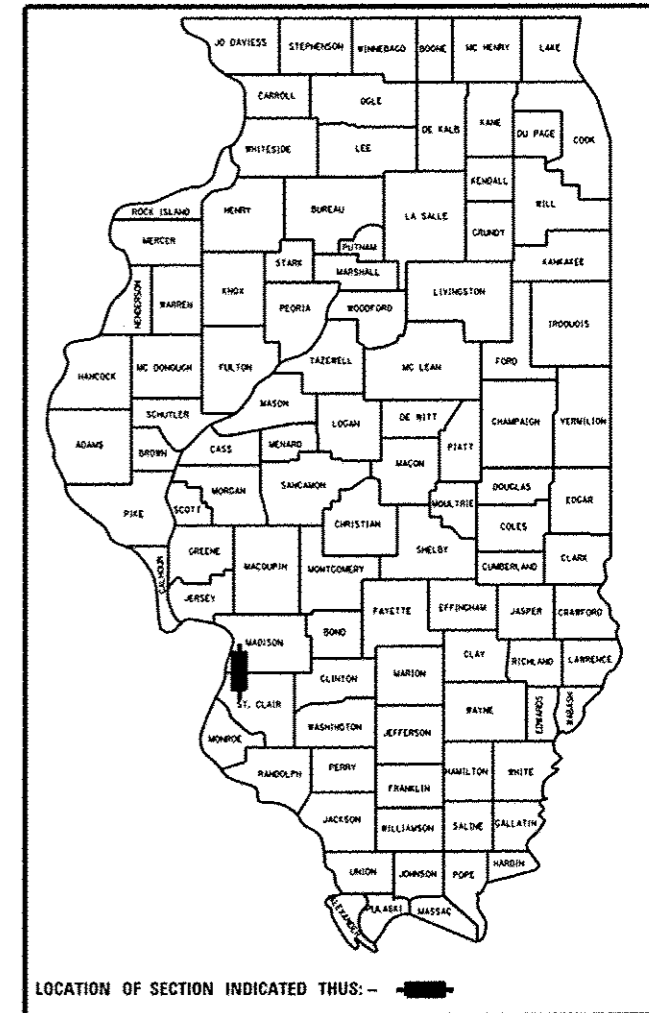
**PROPOSED
HIGHWAY PLANS**

VARIOUS ROUTES
SECTION DIST 8 HFST 2015-1
PROJECT: ACHSIP-0005(998)
HIGH FRICTION SURFACE TREATMENT
ON VARIOUS INTERSTATE RAMPS
MADISON & ST. CLAIR COUNTIES

C-98-045-14

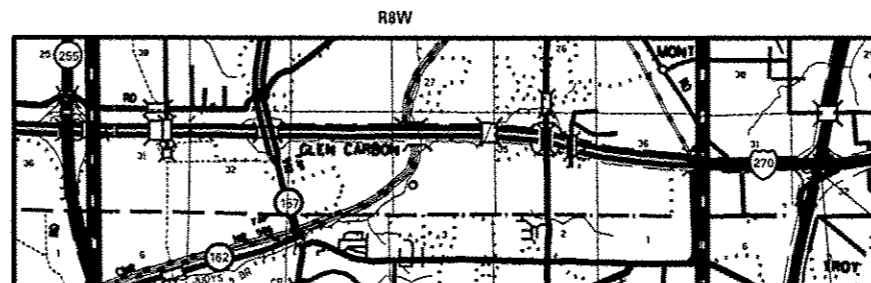
P.A. RTE.	SECTION	COUNTY	TOTAL SHEETS	SHEET NO.
VAR.	DIST 8 HFST 2015-1		27	1
ILLINOIS CONTRACT NO. 76H20			MADISON & ST. CLAIR	

D-98-044-14

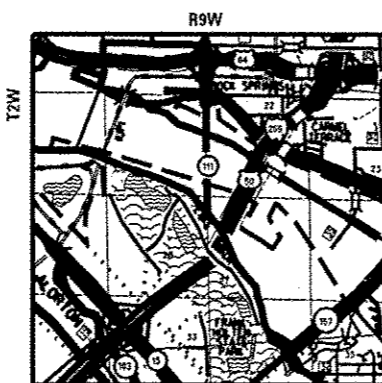


LOCATION OF SECTION INDICATED THUS: - [shaded area]

FOR INDEX OF SHEETS, SEE SHEET NO. 2



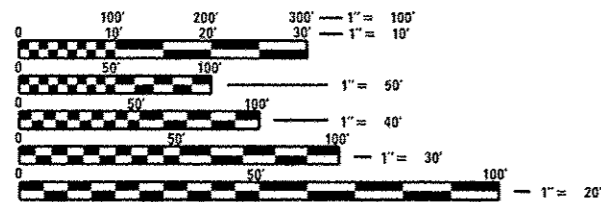
LOCATION 1
WB I-70 TO SB I-55/70
STA. 892+00 - 910+65



LOCATION 3
NB I-255 TO EB I-64
STA. 7+00 - 26+00

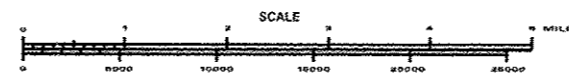
LOCATION 2
NB I-55/70 TO EB I-70
STA. 904+00 - 938+00

LOCATION 4
NB I-255 TO EB I-15
STA. 8+00 - 24+00
BRIDGE OMISSION STA. 10+75 - 12+62



FULL SIZE PLANS HAVE BEEN PREPARED USING STANDARD ENGINEERING SCALES. REDUCED SIZED PLANS WILL NOT CONFORM TO STANDARD SCALES. IN MAKING MEASUREMENTS ON REDUCED PLANS, THE ABOVE SCALES MAY BE USED.

J.U.L.I.E.
JOINT UTILITY LOCATION INFORMATION FOR EXCAVATION
1-800-892-0123
OR 811



GROSS LENGTH = 8765.00 FT. = 1.660 MILE
NET LENGTH = 8578.00 FT. = 1.625 MILE

PROJECT ENGINEER: TIM PADGETT 618-346-3325
PROJECT MANAGER: PHILIP COPPERNOLL 618-346-3480

CONTRACT NO. 76H20

STATE OF ILLINOIS
DEPARTMENT OF TRANSPORTATION
DIVISION OF HIGHWAYS

SUBMITTED May 9 20 14
Jeffrey T. K...
DEPUTY DIRECTOR OF HIGHWAYS, REGION 5 ENGINEER

June 27 20 14
John D. Baranzelli PE
acting ENGINEER OF DESIGN AND ENVIRONMENT

June 27 20 14
Omer Osman PE
DIRECTOR OF HIGHWAYS, CHIEF ENGINEER

PRINTED BY THE AUTHORITY
OF THE STATE OF ILLINOIS