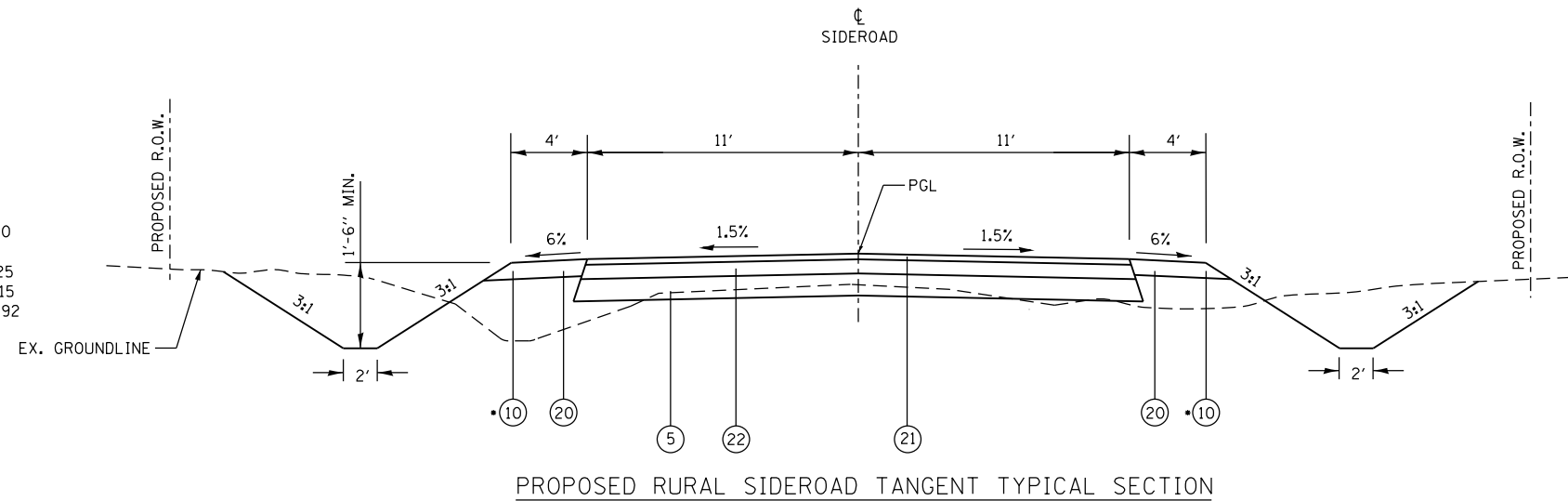


TO BE USED:

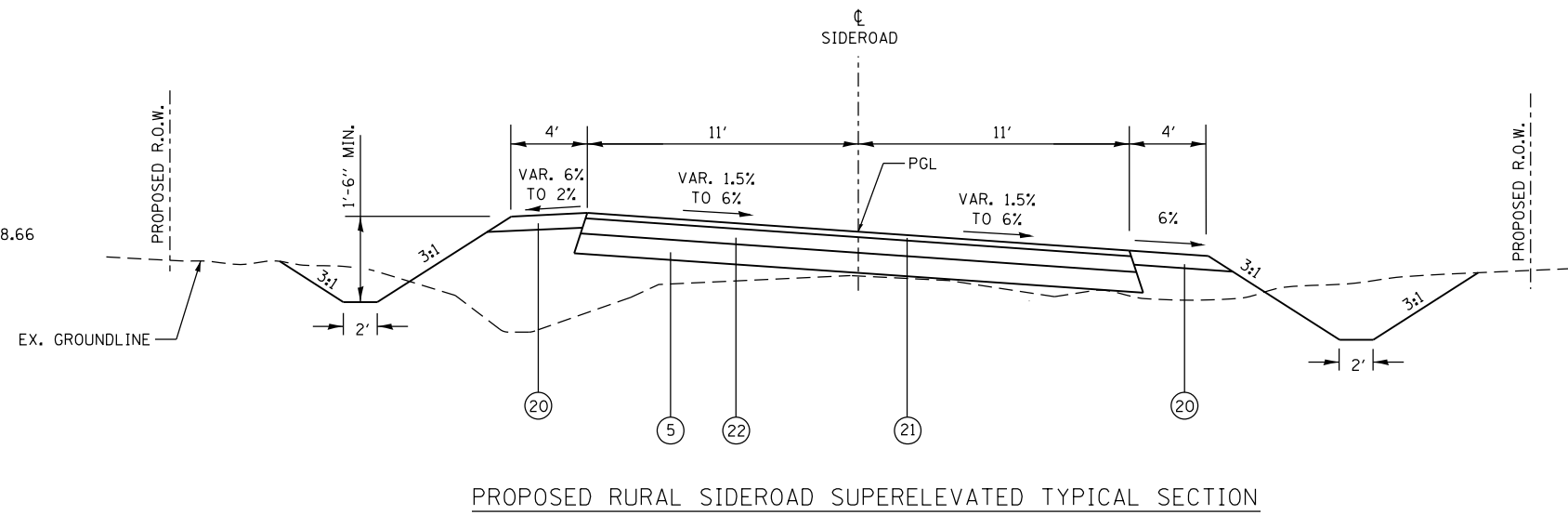
ALEXANDER RD STA. 0+13.20 TO 0+76.79  
 STA. 5+17.63 TO 5+94.85  
 STA. 8+88.75 TO 8+89.00  
 •STA. 8+89.00 TO 9+39.00

SOUTH COOK RD •STA. 10+61.00 TO 11+11.25  
 STA. 16+62.54 TO 20+73.15  
 STA. 24+88.66 TO 25+05.92



TO BE USED:

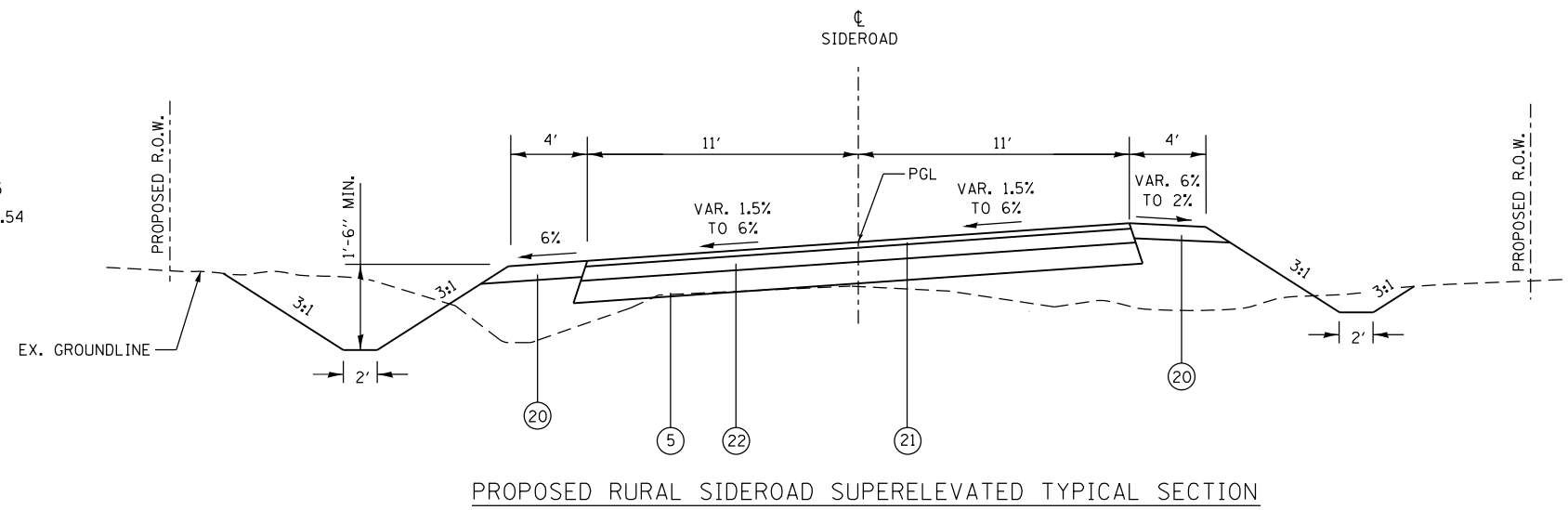
ALEXANDER RD STA. 0+76.79 TO 5+17.63  
 SOUTH COOK RD STA. 20+73.15 TO 24+88.66



NOTE: FOR SUPERELEVATION TRANSITION  
 SEE SUPERELEVATION SCHEDULE

TO BE USED:

ALEXANDER RD STA. 5+94.85 TO 8+88.75  
 SOUTH COOK RD STA. 11+11.25 TO 16+62.54



NOTE: FOR SUPERELEVATION TRANSITION  
 SEE SUPERELEVATION SCHEDULE

LEGEND

- ⑤ PROCESSING LIME MODIFIED SOILS (12" MIN.)  
(SEE GEOTECHNICAL REPORT FOR DEPTH OF PROPOSED LIME MODIFICATION)
- ⑩ HOT-MIX ASPHALT SHOULDERS, 8"  
(ONLY AT LOCATIONS INDICATED)
- ⑫ AGGREGATE SHOULDERS, TYPE B 6"
- ⑭ HOT-MIX ASPHALT SURFACE COURSE, MIX "C", N90, 2"
- ⑮ AGGREGATE BASE COURSE TYPE A, 9"
- REMOVAL

FILE NAME =	USER NAME = bemery	DESIGNED -	REVISED -
P:\Projects\2011 Projects\11297 - IDOT US#5 Ph2\CV\CADD Sheets\0978077-sht-typical.dgn		DRAWN -	REVISED -
	PLOT SCALE = 100.0000' / 1" =	CHECKED -	REVISED -
	PLOT DATE = 4/30/2014	DATE -	REVISED -

STATE OF ILLINOIS  
 DEPARTMENT OF TRANSPORTATION

TYPICAL SECTIONS  
 CROSSROADS

SCALE: N.T.S. SHEET NO. 2 OF SHEETS STA. TO STA.

F.A.P. RTE.	SECTION	COUNTY	TOTAL SHEETS	SHEET NO.
332	(29,30)R-1	SALINE	745	33
CONTRACT NO. 78077				
FED. ROAD DIST. NO. ILLINOIS FED. AID PROJECT				