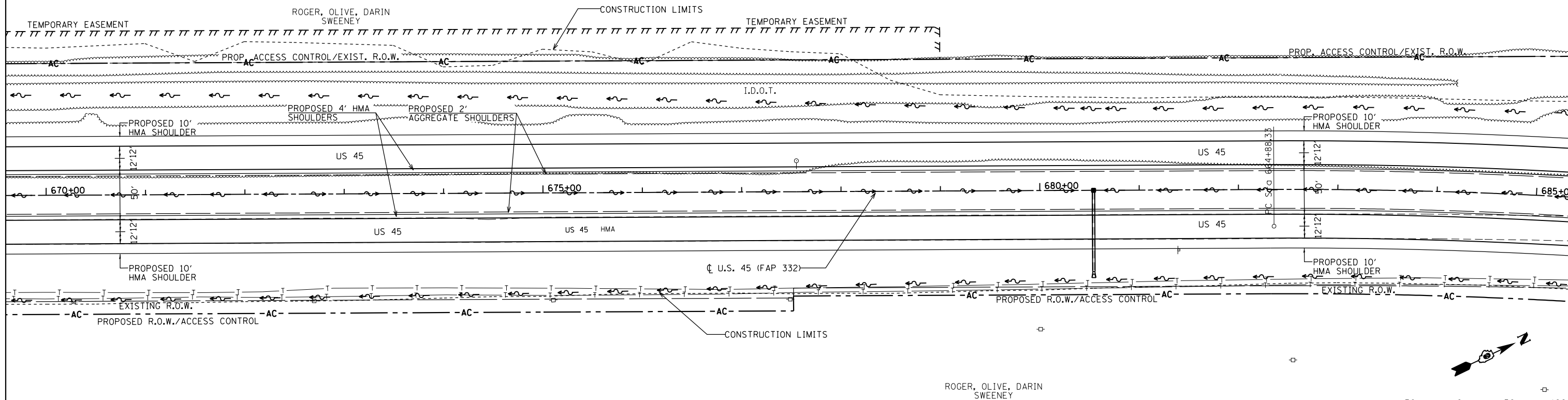
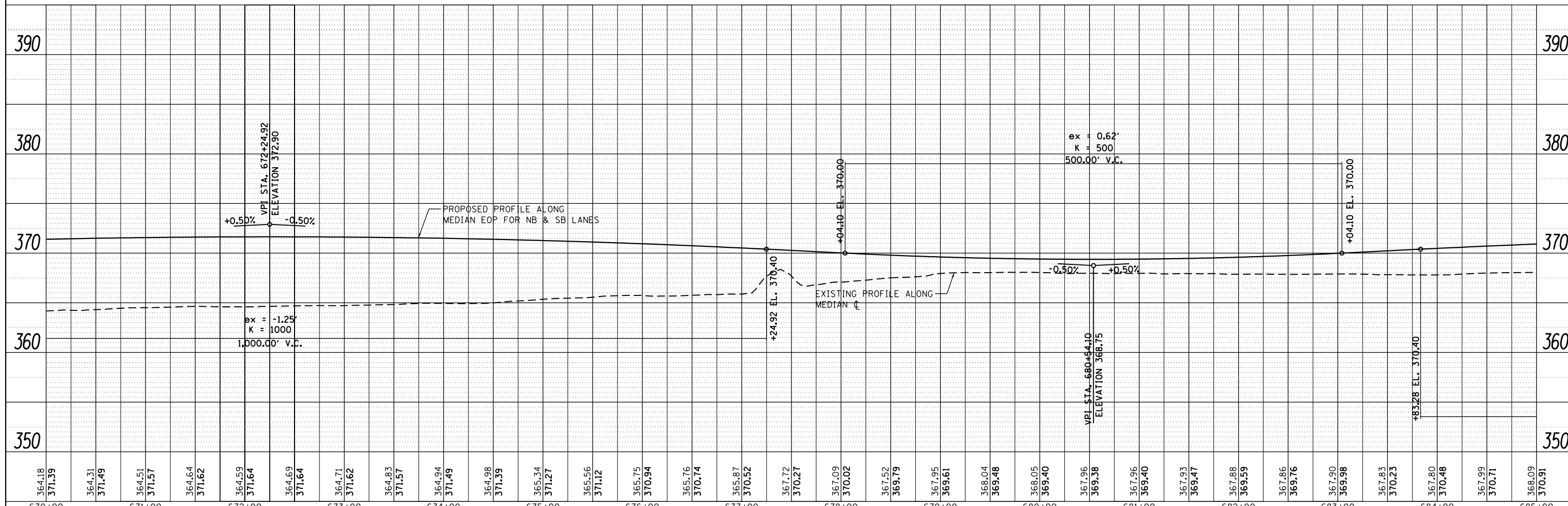
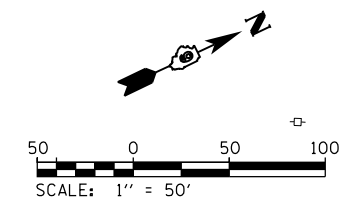


PLAN	SURVEYED	DATE
	PLOTTED	BY
	GRADES CHECKED	
	ALIGNMENT CHECKED	
	STRUCTURE NOTATIONS CHECKED	
	NO. _____	

PROFILE	SURVEYED	DATE
	PLOTTED	BY
	GRADES CHECKED	
	ALIGNMENT CHECKED	
	STRUCTURE NOTATIONS CHECKED	
	NO. _____	



NOTE: ALT A & ALT B OPTION BEGINS AT STATION 449+88.13 AND CONTINUES TO THE END OF THE PROJECT.



670+00	671+00	672+00	673+00	674+00	675+00	676+00	677+00	678+00	679+00	680+00	681+00	682+00	683+00	684+00	685+00																																														
364.18	371.39	364.31	371.49	364.51	371.57	364.64	371.62	364.59	371.64	364.69	371.64	364.71	371.62	364.83	371.57	364.94	371.49	364.98	371.39	365.34	371.27	365.56	371.12	365.75	370.94	365.76	370.74	365.87	370.52	367.72	370.27	367.09	370.02	367.52	369.79	367.95	369.61	368.04	369.48	368.05	369.40	367.96	369.38	367.96	369.40	367.93	369.47	367.88	369.59	367.86	369.76	367.90	369.98	367.83	370.23	367.80	370.48	367.99	370.71	368.09	370.91

FILE NAME = P:\Projects\2011 Projects\11297 - I00T US45

USER NAME = bemery
 Ph2\CV\CADD Sheets\0978077-sh1-plnprof-US45

DESIGNED -
 CHECKED -
 DATE -

REVISED -
 REVISED -
 REVISED -
 REVISED -

**STATE OF ILLINOIS
 DEPARTMENT OF TRANSPORTATION**

**ROADWAY PLAN & PROFILE
 U.S. 45**

SCALE: 1"=50' SHEET NO. OF SHEETS STA. 670+00.00 TO STA. 685+00.00

F.A.P. RTE.	SECTION	COUNTY	TOTAL SHEETS	SHEET NO.
332	(29,30)R-1	SALINE	745	165
CONTRACT NO. 78077			ILLINOIS FED. AID PROJECT	