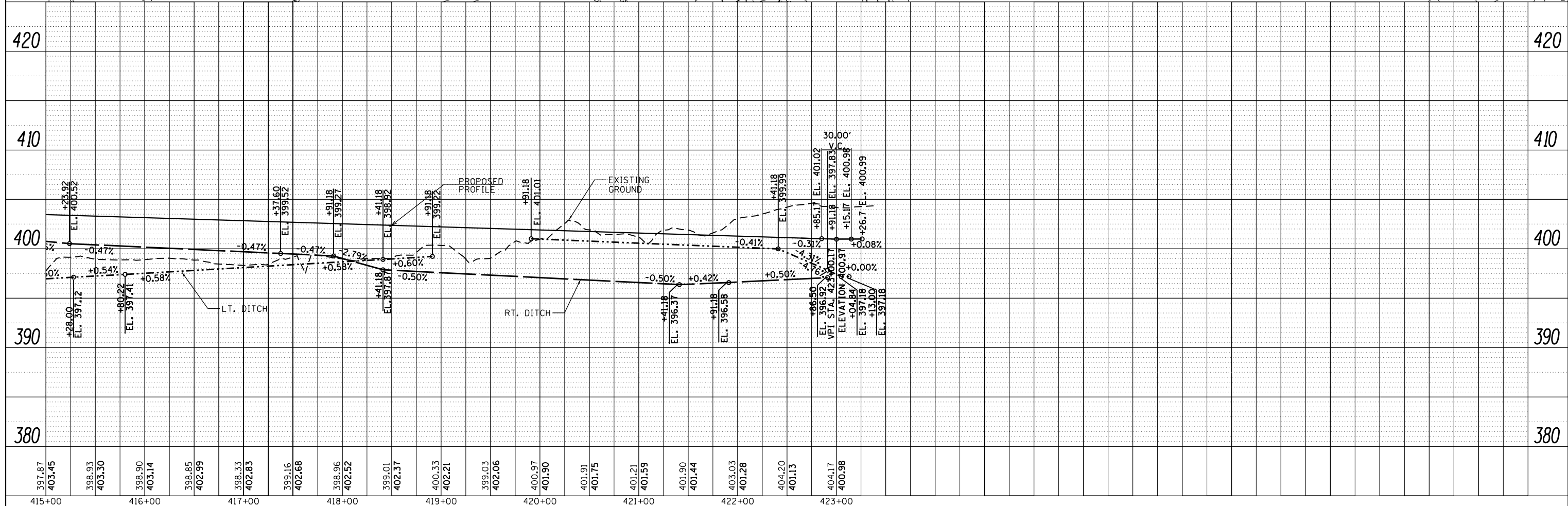
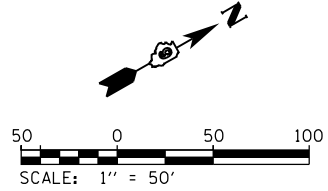
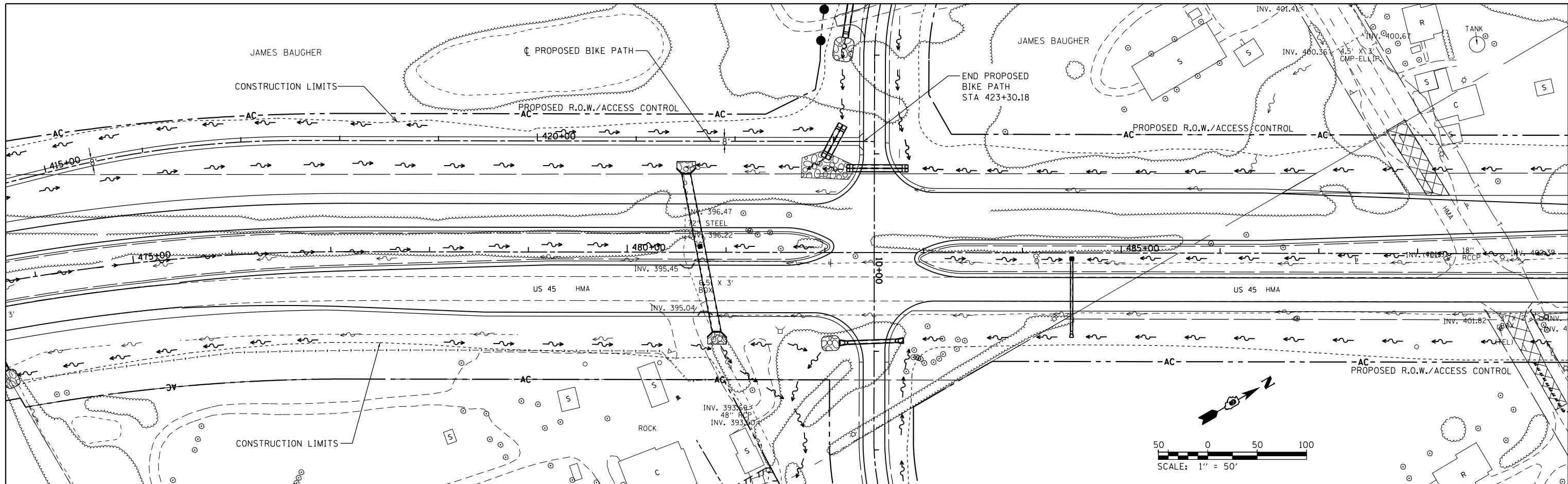


DATE	
BY	
PLAN	SURVEYED
	PLOTTED
	ALIGNED
	CHECKED
	DESIGNED
	FILE NAME
	NO.

DATE	
BY	
PROFILE	SURVEYED
	PLOTTED
	GRADES
	CHECKED
	STRUCTURE
	NOTATIONS
	CPAD
	NO.



FILE NAME =	USER NAME = bemery	DESIGNED -	REVISED -
P:\Projects\2011 Projects\11297 - 100T US45	Ph2\CV\CADD Sheets\0978077-sht-plnprof-US45	DRAWN	REVISED -
	PLOT SCALE = 100.0000' / 1"	CHECKED -	REVISED -
	PLOT DATE = 4/30/2014	DATE -	REVISED -

**STATE OF ILLINOIS
DEPARTMENT OF TRANSPORTATION**

**BIKE PATH PLAN & PROFILE
U.S. 45**

SCALE: 1"=50' SHEET NO. 2 OF 2 SHEETS STA. 415+00.00 TO STA. 423+30.18

F.A.P. RTE.	SECTION	COUNTY	TOTAL SHEETS	SHEET NO.
332	(29,30)R-1	SALINE	745	183
CONTRACT NO. 78077			ILLINOIS FED. AID PROJECT	