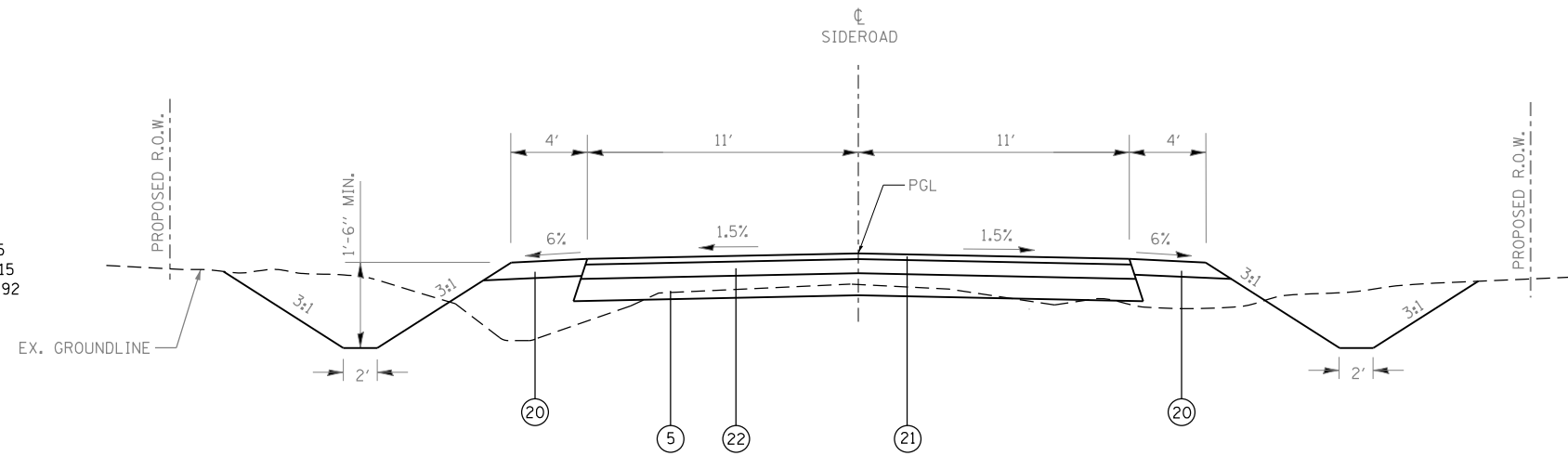


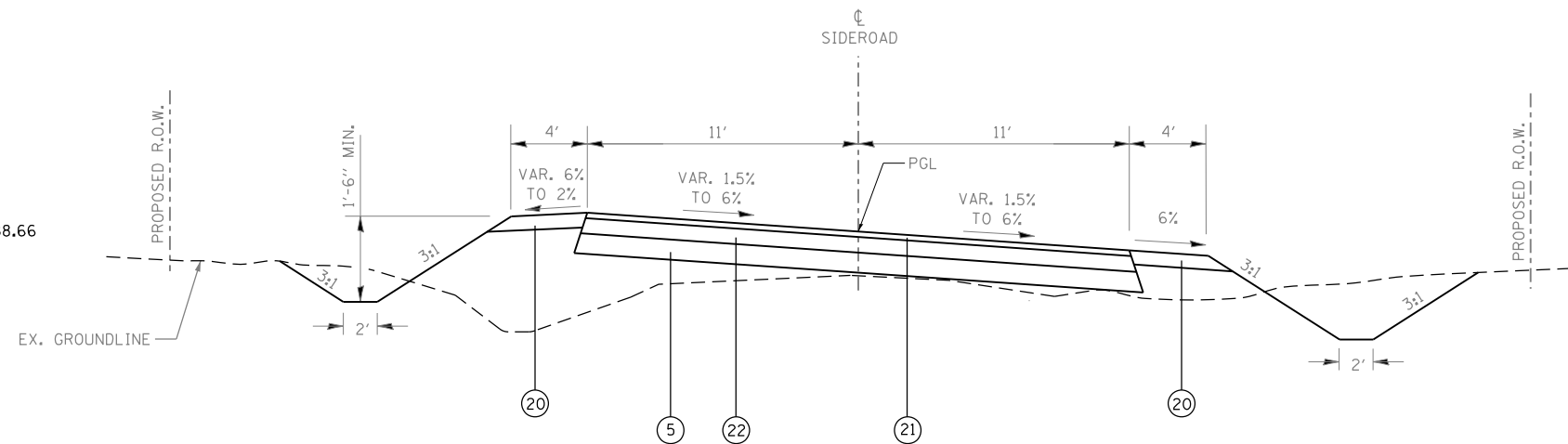
TO BE USED: ALEXANDER RD STA. 0+13.20 TO 0+76.79
 STA. 5+17.63 TO 5+94.85
 STA. 8+88.75 TO 9+39.00

SOUTH COOK RD STA. 10+61.00 TO 11+11.25
 STA. 16+62.54 TO 20+73.15
 STA. 24+88.66 TO 25+05.92



PROPOSED RURAL SIDEROAD TANGENT TYPICAL SECTION

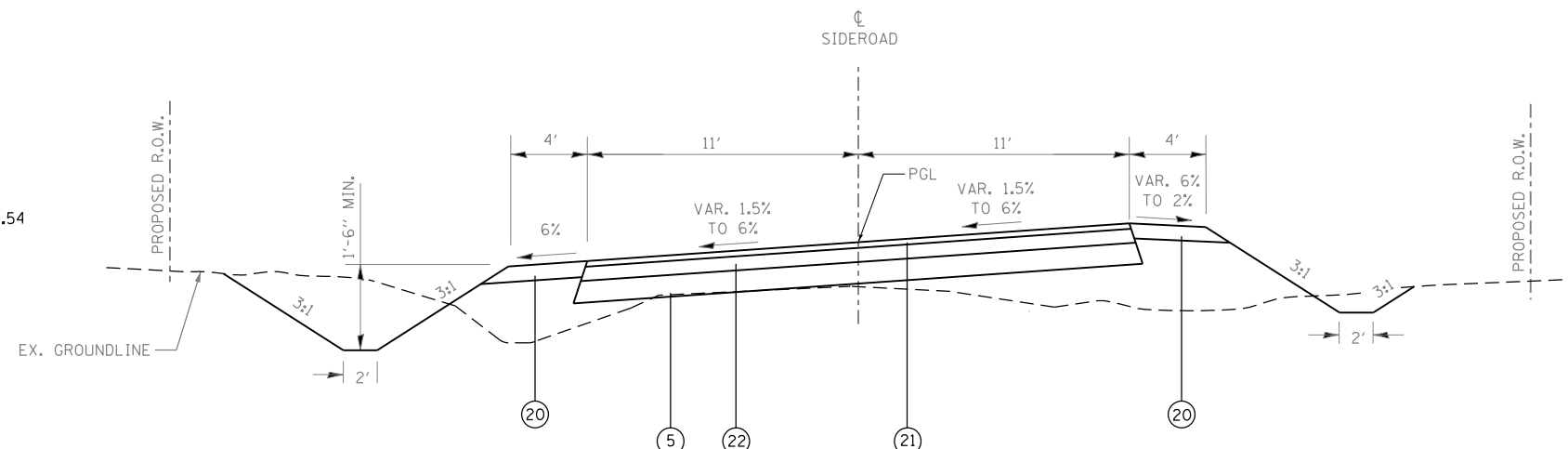
TO BE USED: ALEXANDER RD STA. 0+76.79 TO 5+17.63
 SOUTH COOK RD STA. 20+73.15 TO 24+88.66



PROPOSED RURAL SIDEROAD SUPERELEVATED TYPICAL SECTION

NOTE: FOR SUPERELEVATION TRANSITION
 SEE SUPERELEVATION SCHEDULE

TO BE USED: ALEXANDER RD STA. 5+94.85 TO 8+88.75
 SOUTH COOK RD STA. 11+11.25 TO 16+62.54



PROPOSED RURAL SIDEROAD SUPERELEVATED TYPICAL SECTION

NOTE: FOR SUPERELEVATION TRANSITION
 SEE SUPERELEVATION SCHEDULE

LEGEND

- ⑤ PROCESSING LIME MODIFIED SOILS (12" MIN.)
(SEE GEOTECHNICAL REPORT FOR DEPTH OF PROPOSED LIME MODIFICATION)
- ②① AGGREGATE SHOULDERS, TYPE B 6"
- ②① HOT-MIX ASPHALT SURFACE COURSE, MIX C, N90, 2"
- ②② AGGREGATE BASE COURSE TYPE A, 9"
- REMOVAL

FILE NAME =	USER NAME = bemory	DESIGNED -	REVISED -	STATE OF ILLINOIS DEPARTMENT OF TRANSPORTATION	CONSTRUCTION STAGING PLAN STAGE 1A			F.A.P. RTE.	SECTION	COUNTY	TOTAL SHEETS	SHEET NO.
P:\Projects\2011 Projects\11297 - IDOT US#5 Ph2\CV\CADD Sheets\0978077-sht-Stage1A.dwg	DRAWN -	REVISED -	REVISED -					332	(29,30)R-1	SALINE	745	191
Default	PLOT SCALE = 200.0000' / in.	CHECKED -	REVISED -		SCALE: N.T.S. SHEET OF SHEETS STA. TO STA.			CONTRACT NO. 78077				
	PLOT DATE = 4/30/2014	DATE -	REVISED -		ILLINOIS FED. AID PROJECT							